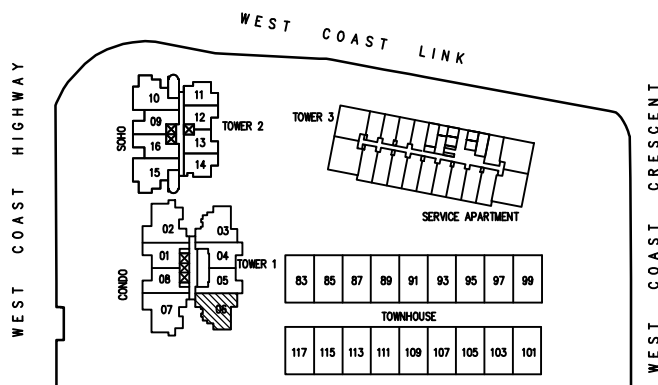
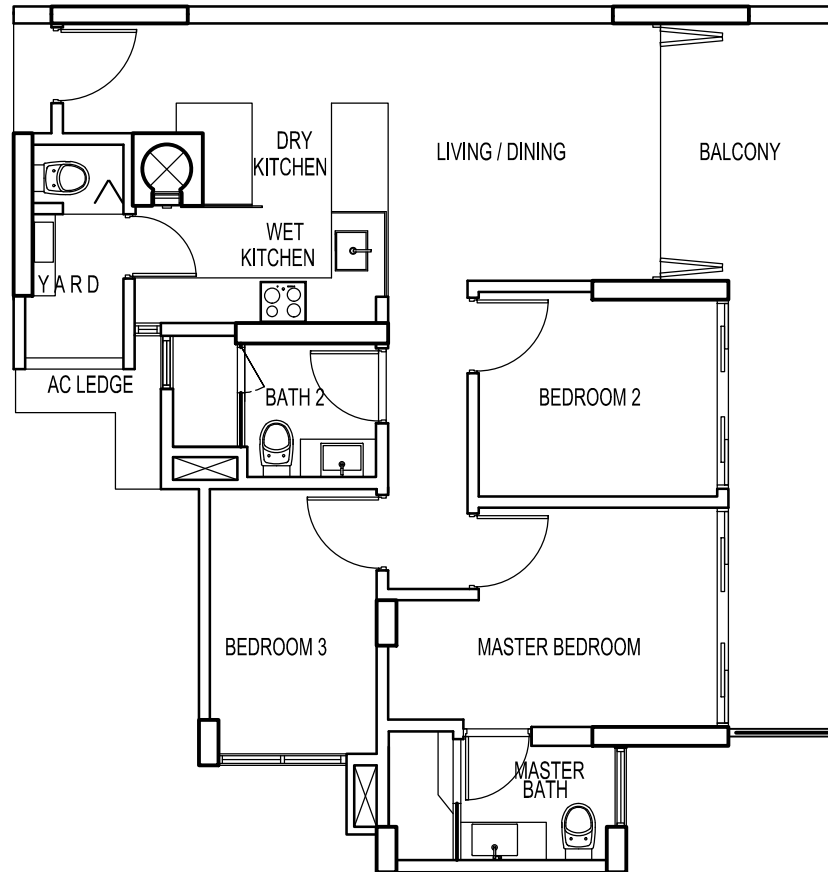


TYPE C2 (b2)

THE PLANS ARE SUBJECT TO CHANGE AS MAY
BE APPROVED BY THE RELEVANT
AUTHORITIES



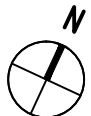
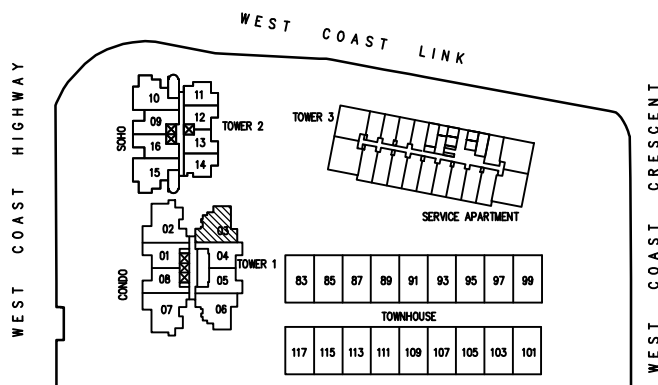
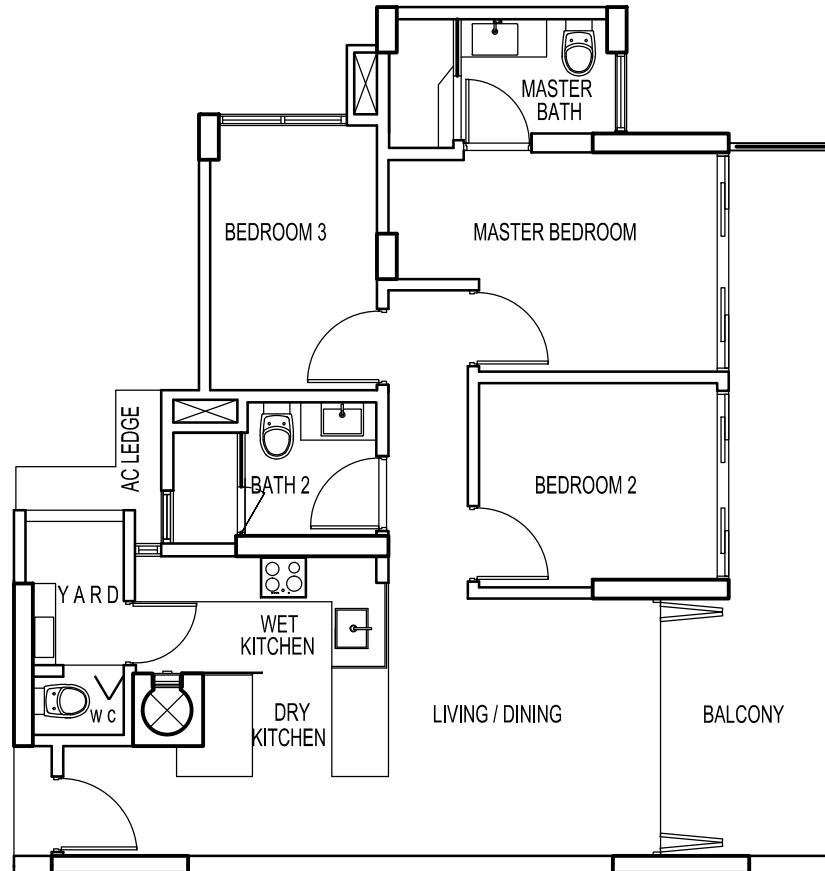
KEY PLAN
THIS KEY PLAN IS NOT TO SCALE



SCALE 1:100

TYPE C2 (b2)

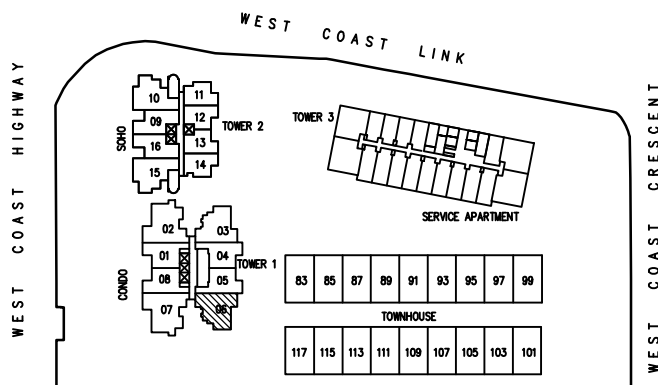
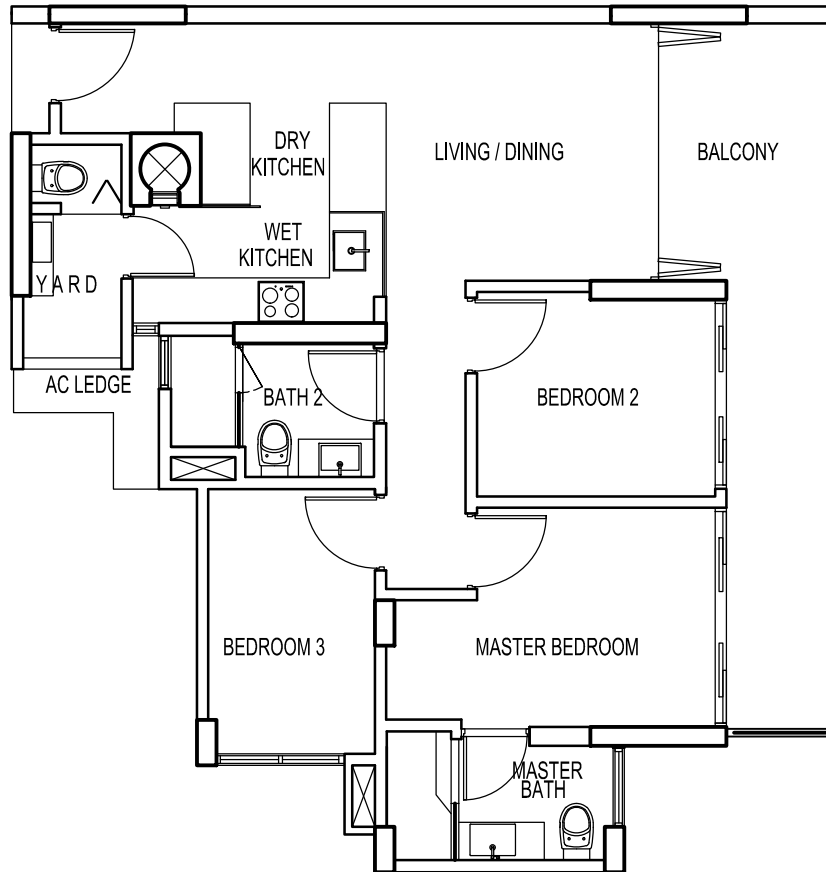
THE PLANS ARE SUBJECT TO CHANGE AS MAY
BE APPROVED BY THE RELEVANT
AUTHORITIES



KEY PLAN
THIS KEY PLAN IS NOT TO SCALE

TYPE C2 (b2)

THE PLANS ARE SUBJECT TO CHANGE AS MAY
BE APPROVED BY THE RELEVANT
AUTHORITIES



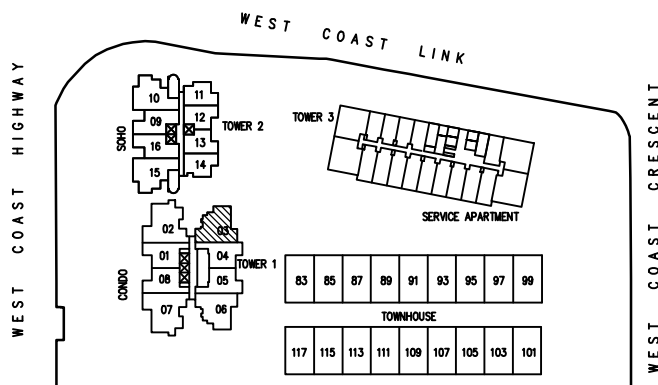
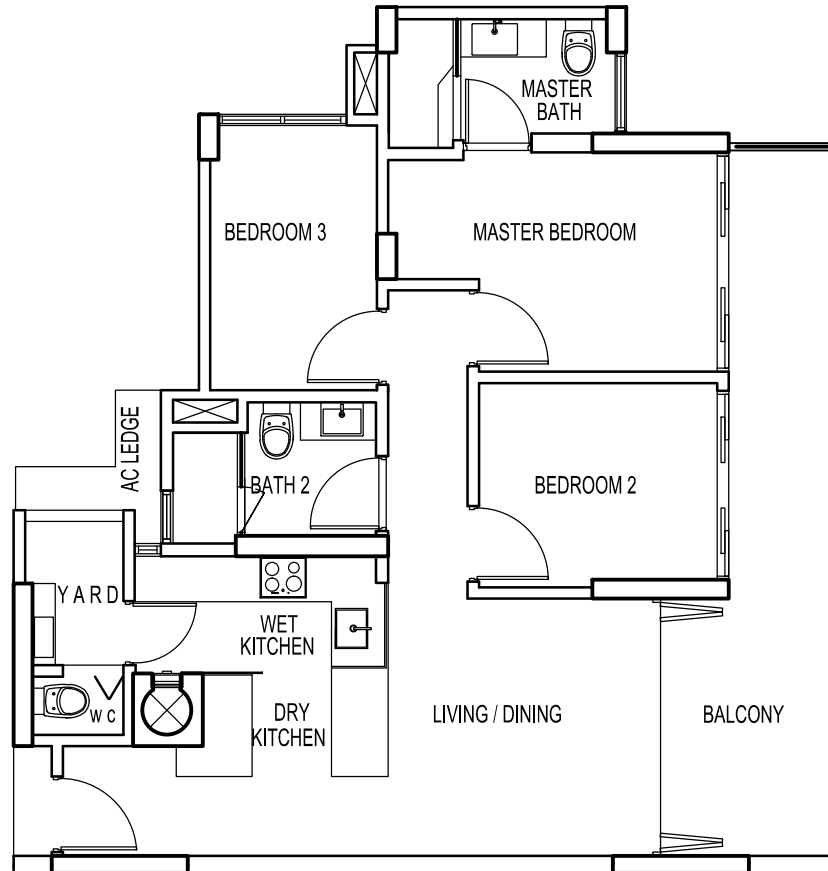
SCALE 1:100



KEY PLAN
THIS KEY PLAN IS NOT TO SCALE

TYPE C2 (b2)

THE PLANS ARE SUBJECT TO CHANGE AS MAY
BE APPROVED BY THE RELEVANT
AUTHORITIES



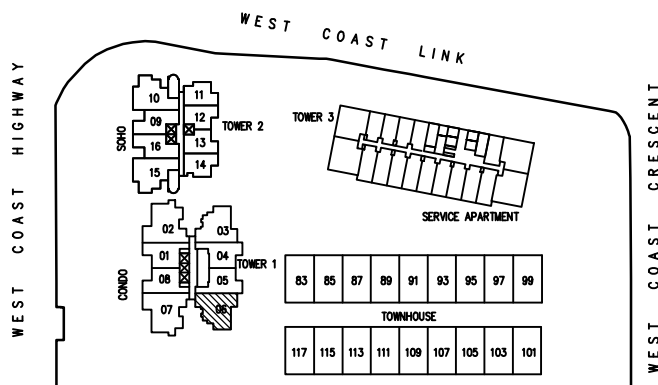
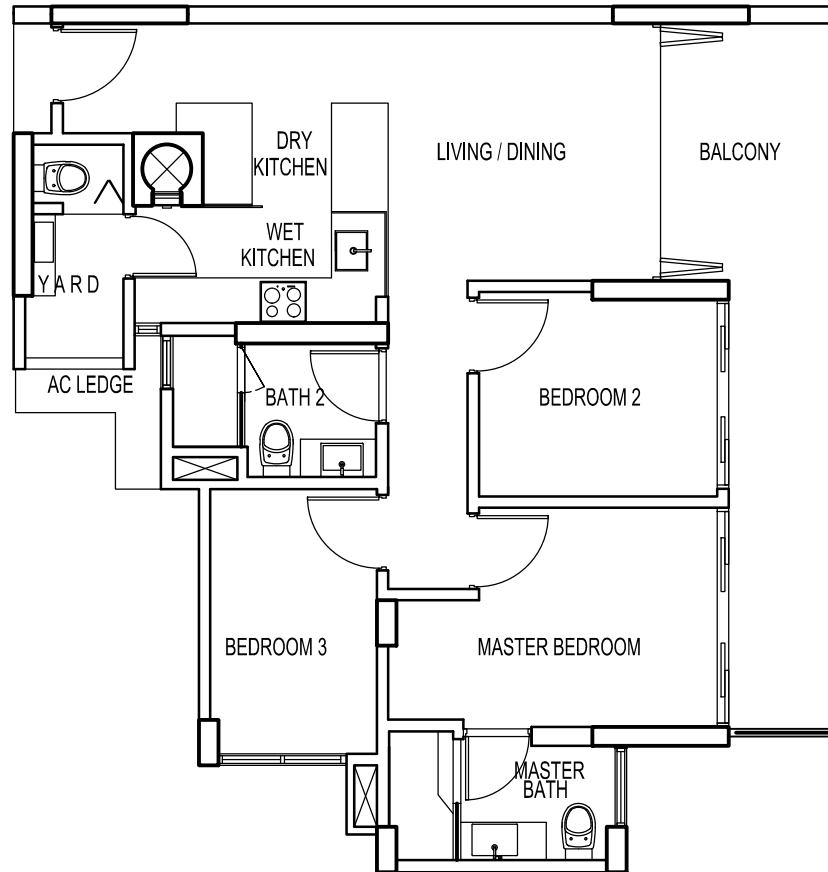
SCALE 1:100



KEY PLAN
THIS KEY PLAN IS NOT TO SCALE

TYPE C2 (b2)

THE PLANS ARE SUBJECT TO CHANGE AS MAY BE APPROVED BY THE RELEVANT AUTHORITIES



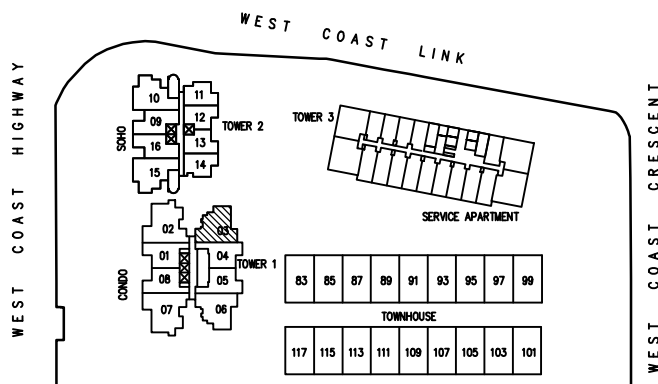
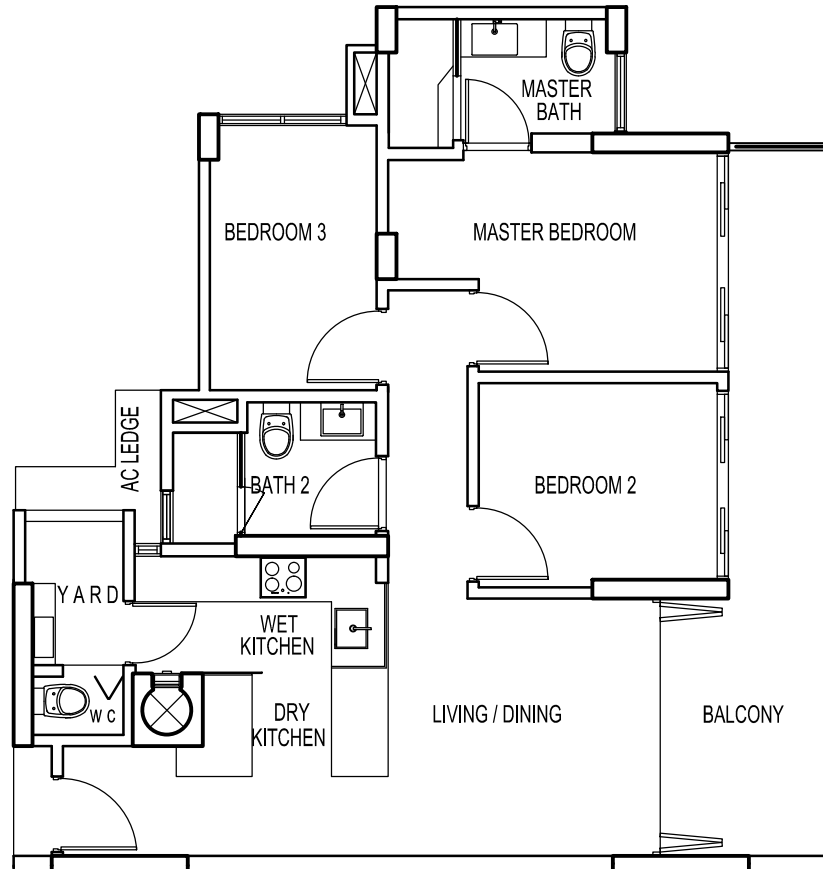
SCALE 1:100



KEY PLAN
THIS KEY PLAN IS NOT TO SCALE

TYPE C2 (b2)

THE PLANS ARE SUBJECT TO CHANGE AS MAY
BE APPROVED BY THE RELEVANT
AUTHORITIES



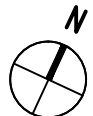
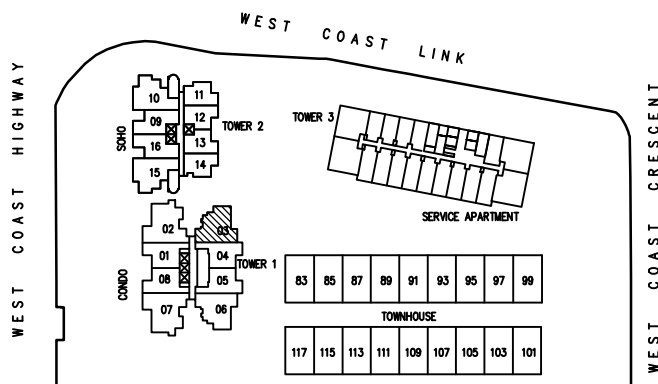
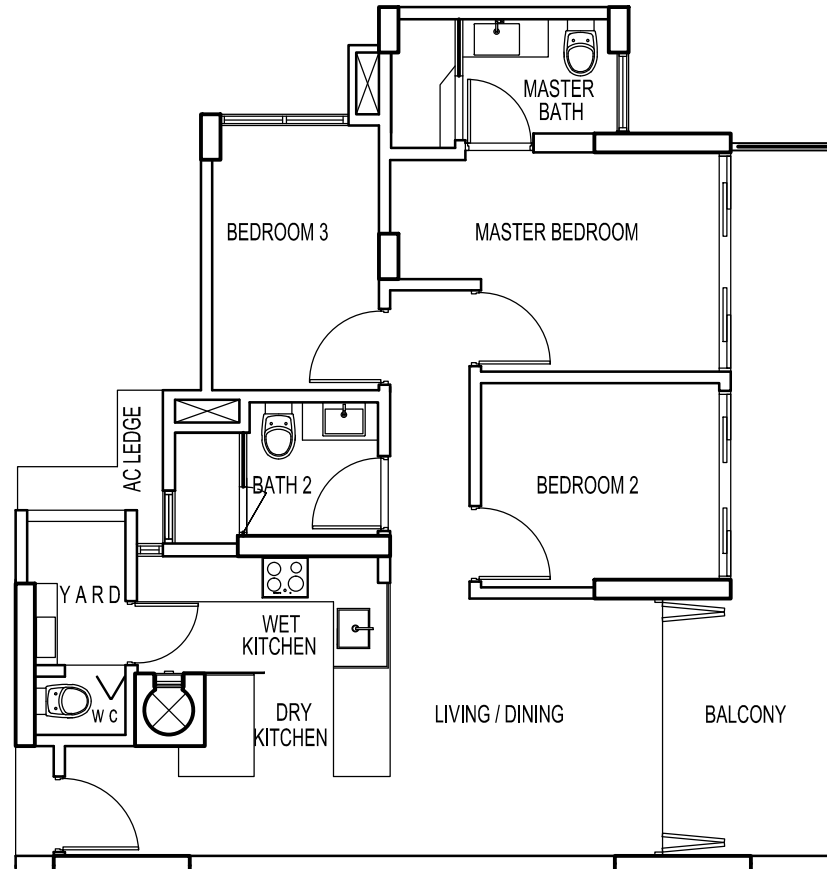
SCALE 1:100




KEY PLAN
THIS KEY PLAN IS NOT TO SCALE

TYPE C2 (b2)

THE PLANS ARE SUBJECT TO CHANGE AS MAY
BE APPROVED BY THE RELEVANT
AUTHORITIES



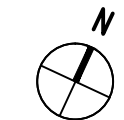
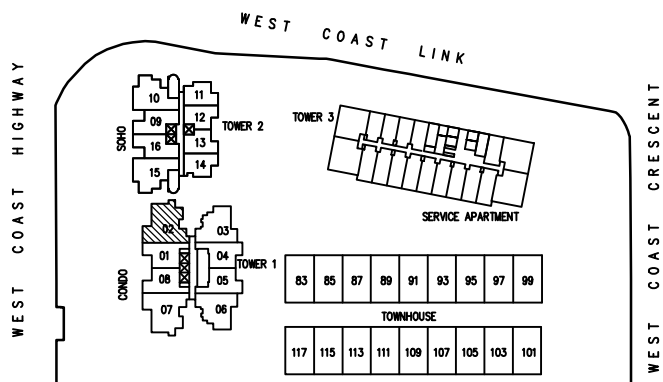
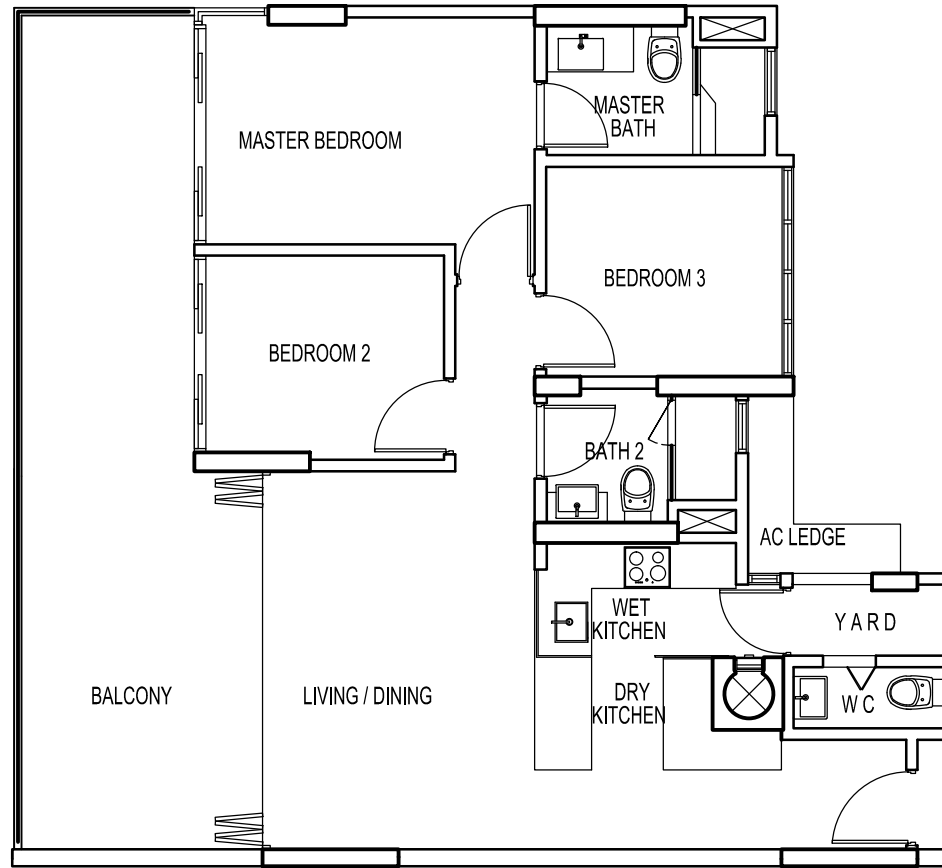
KEY PLAN
THIS KEY PLAN IS NOT TO SCALE



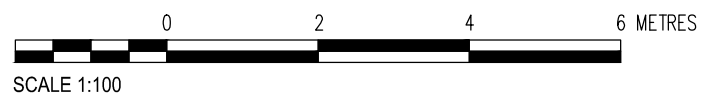
SCALE 1:100

TYPE C1 (b1)

THE PLANS ARE SUBJECT TO CHANGE AS MAY
BE APPROVED BY THE RELEVANT
AUTHORITIES


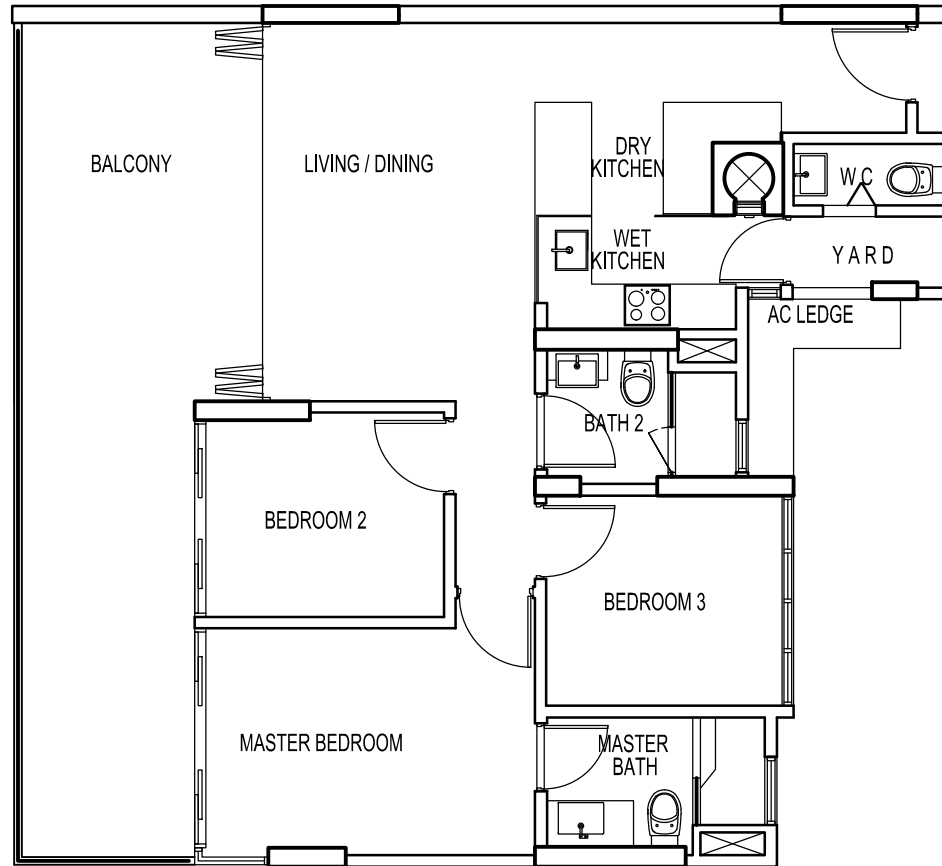


KEY PLAN
THIS KEY PLAN IS NOT TO SCALE

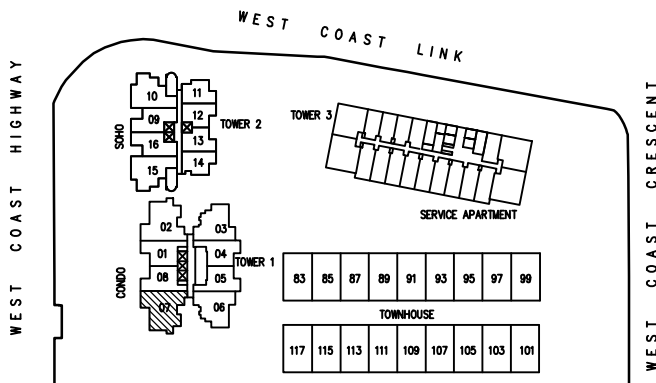


TYPE C1 (b1)

THE PLANS ARE SUBJECT TO CHANGE AS MAY
BE APPROVED BY THE RELEVANT
AUTHORITIES



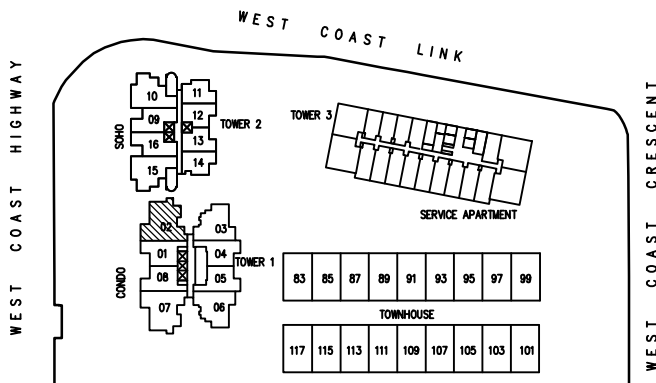
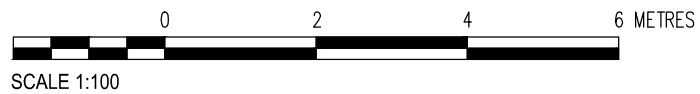
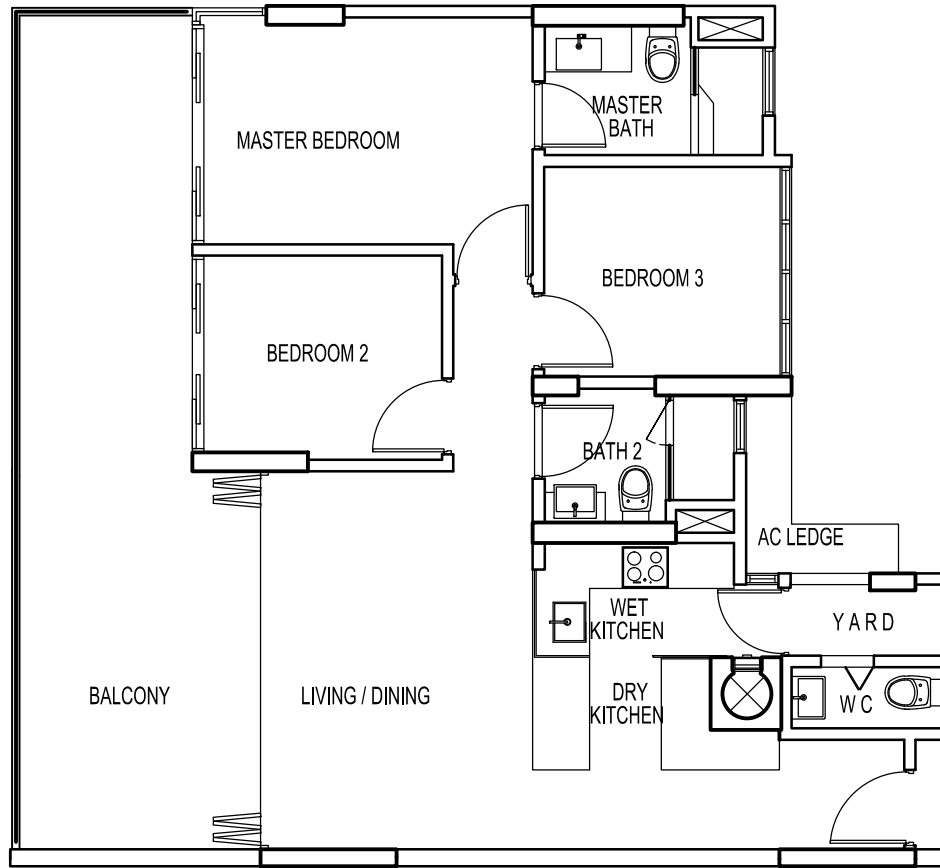
SCALE 1:100



KEY PLAN
THIS KEY PLAN IS NOT TO SCALE

TYPE C1 (b1)

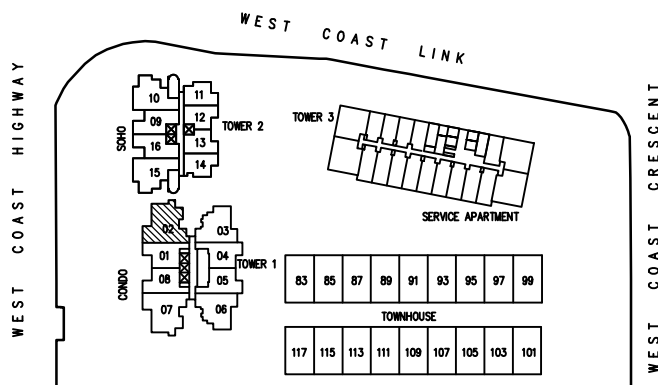
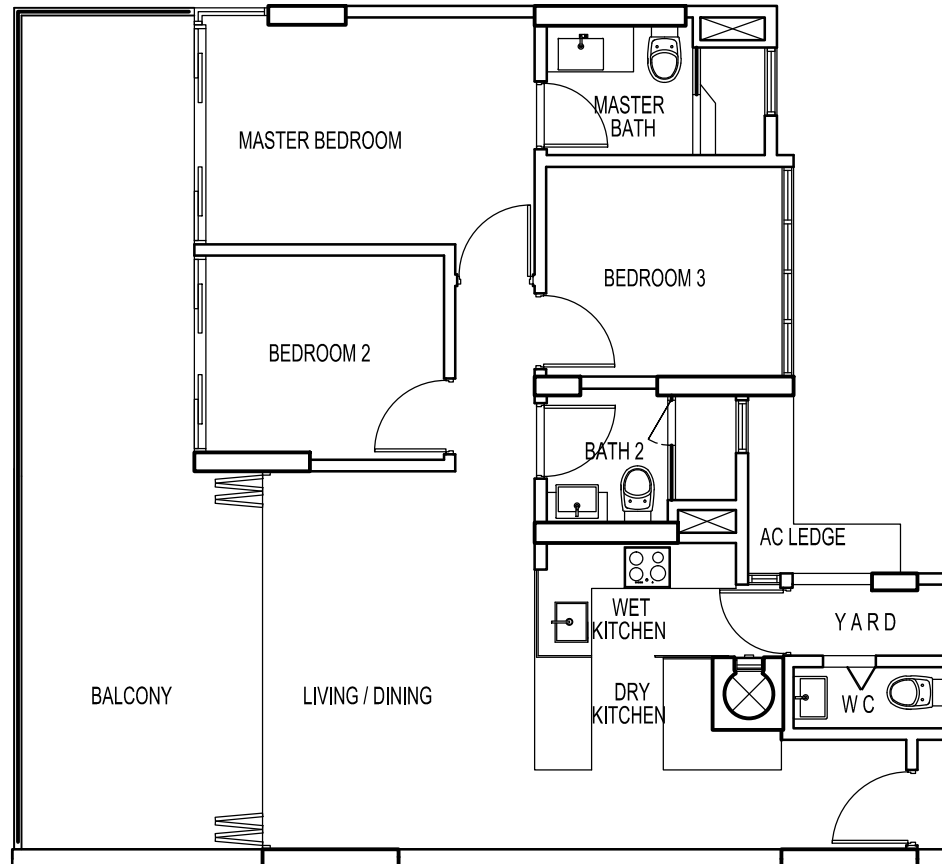
THE PLANS ARE SUBJECT TO CHANGE AS MAY
BE APPROVED BY THE RELEVANT
AUTHORITIES



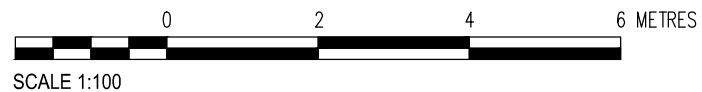
KEY PLAN
THIS KEY PLAN IS NOT TO SCALE

TYPE C1 (b1)

THE PLANS ARE SUBJECT TO CHANGE AS MAY
BE APPROVED BY THE RELEVANT
AUTHORITIES

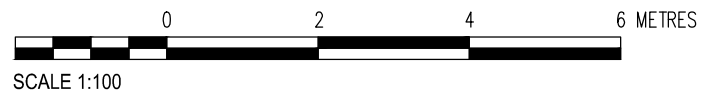
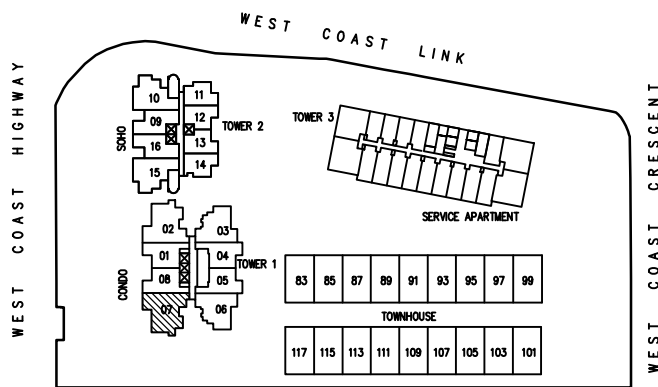
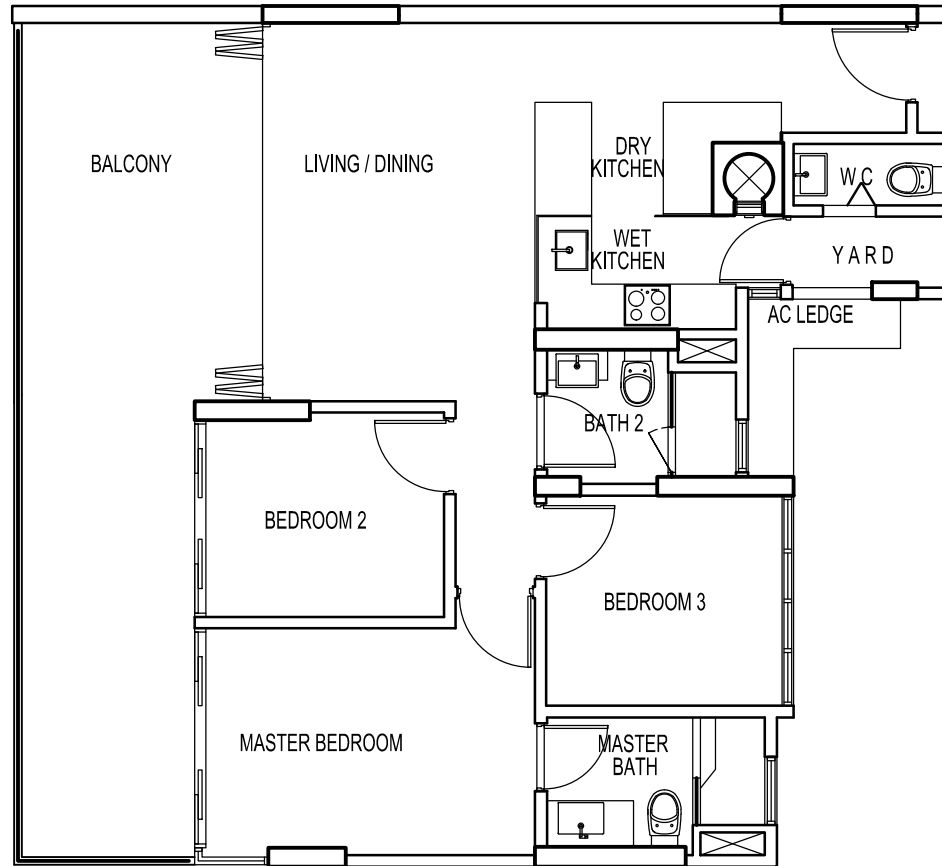


KEY PLAN
THIS KEY PLAN IS NOT TO SCALE



TYPE C1 (b1)


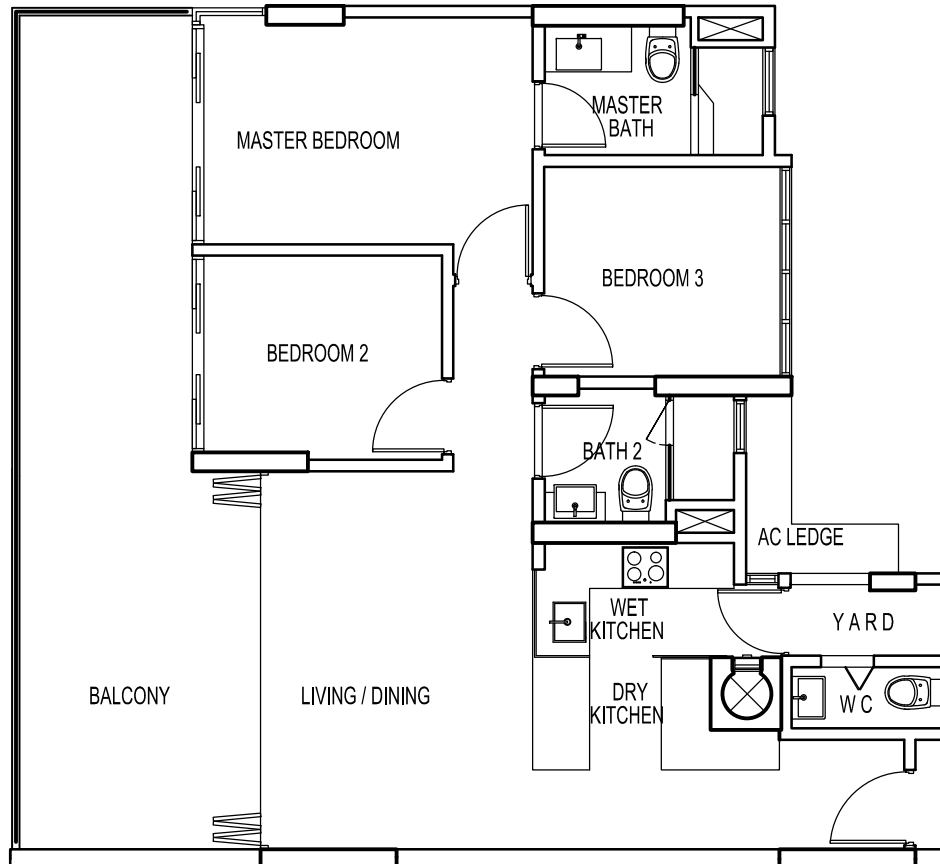
THE PLANS ARE SUBJECT TO CHANGE AS MAY
BE APPROVED BY THE RELEVANT
AUTHORITIES



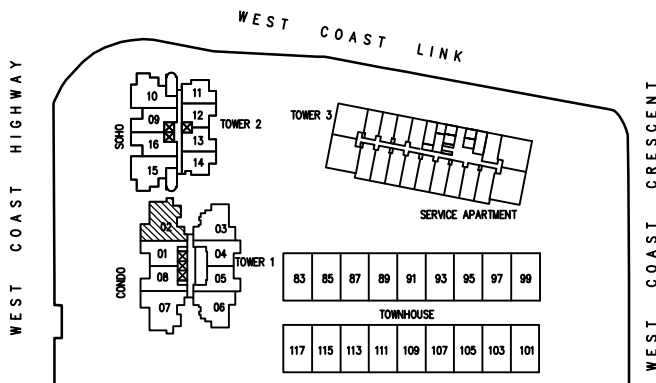
KEY PLAN
THIS KEY PLAN IS NOT TO SCALE

TYPE C1 (b1)

THE PLANS ARE SUBJECT TO CHANGE AS MAY BE APPROVED BY THE RELEVANT AUTHORITIES



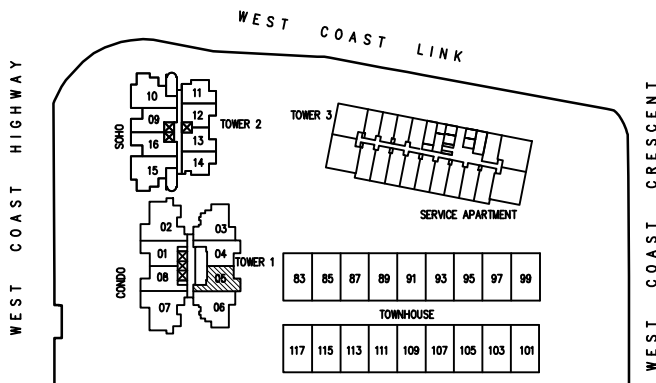
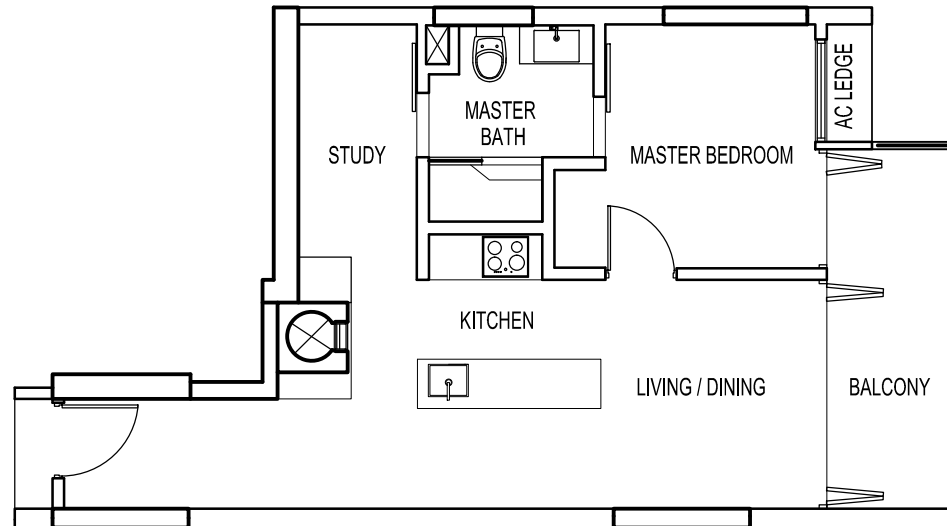
SCALE 1:100



KEY PLAN
THIS KEY PLAN IS NOT TO SCALE

TYPE BC2 (b2)

THE PLANS ARE SUBJECT TO CHANGE AS MAY
BE APPROVED BY THE RELEVANT
AUTHORITIES



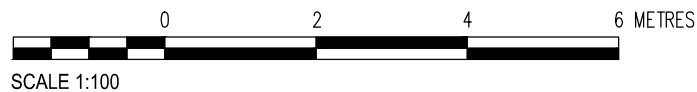
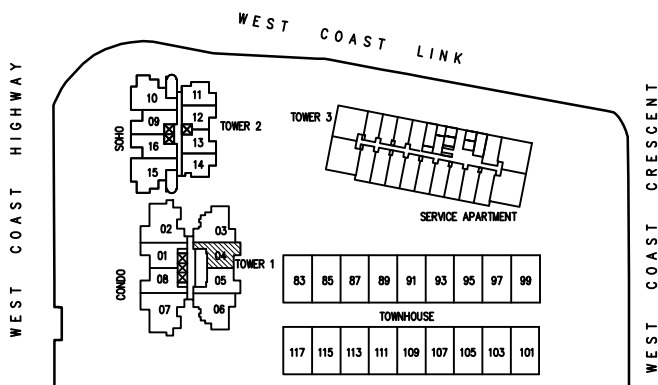
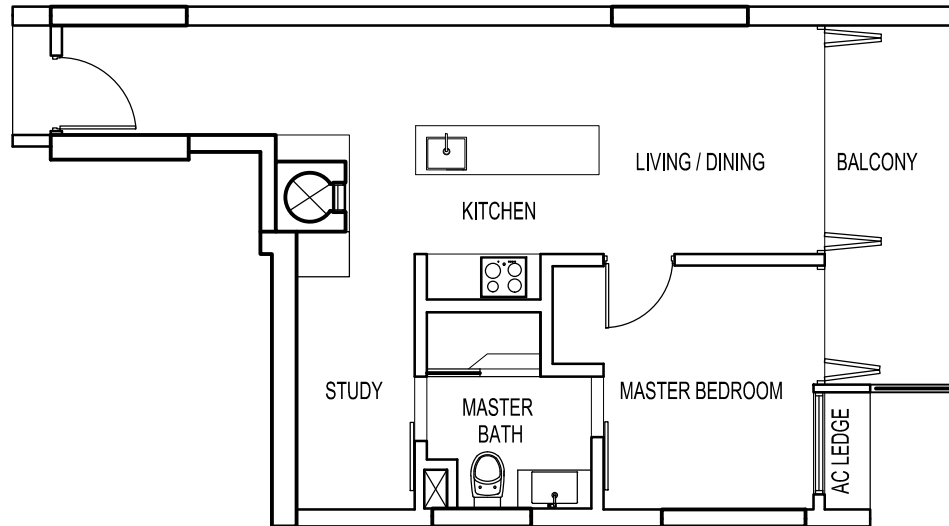
KEY PLAN
THIS KEY PLAN IS NOT TO SCALE



SCALE 1:100

TYPE BC2 (b2)

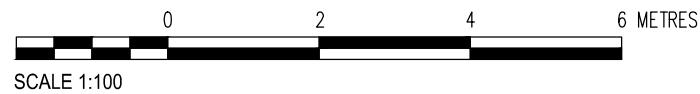
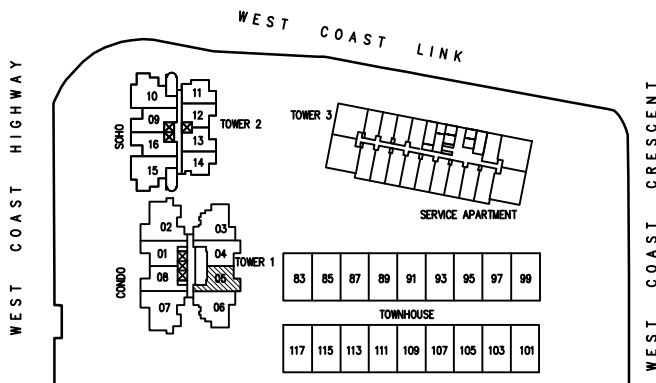
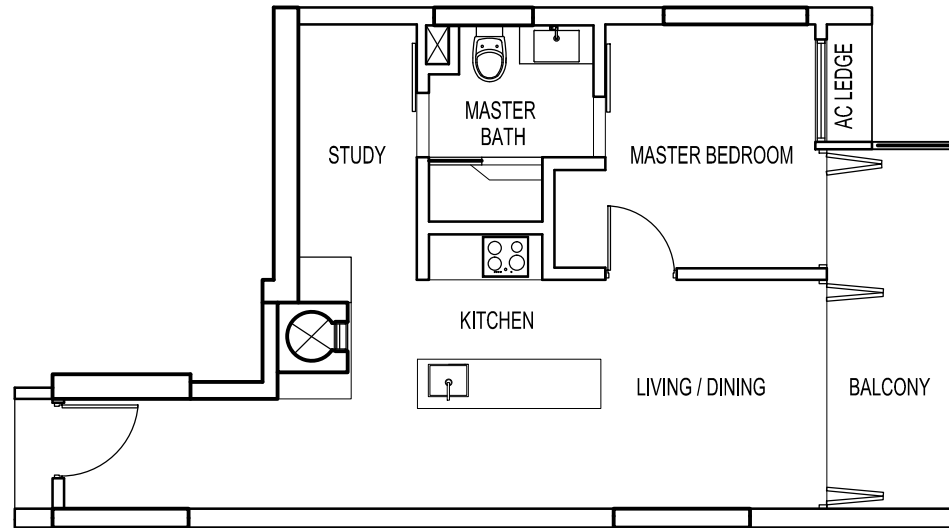
THE PLANS ARE SUBJECT TO CHANGE AS MAY
BE APPROVED BY THE RELEVANT
AUTHORITIES



KEY PLAN
THIS KEY PLAN IS NOT TO SCALE

TYPE BC2 (b2)

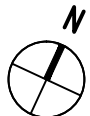
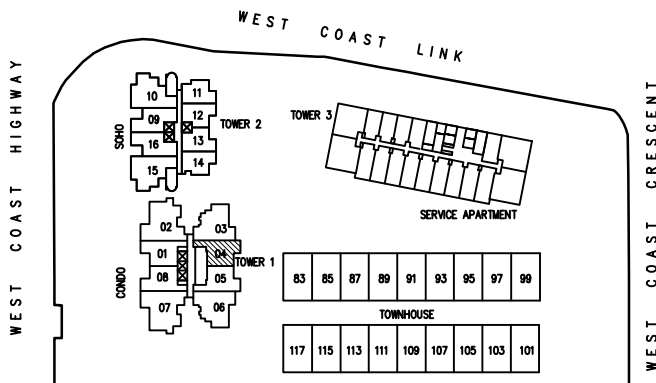
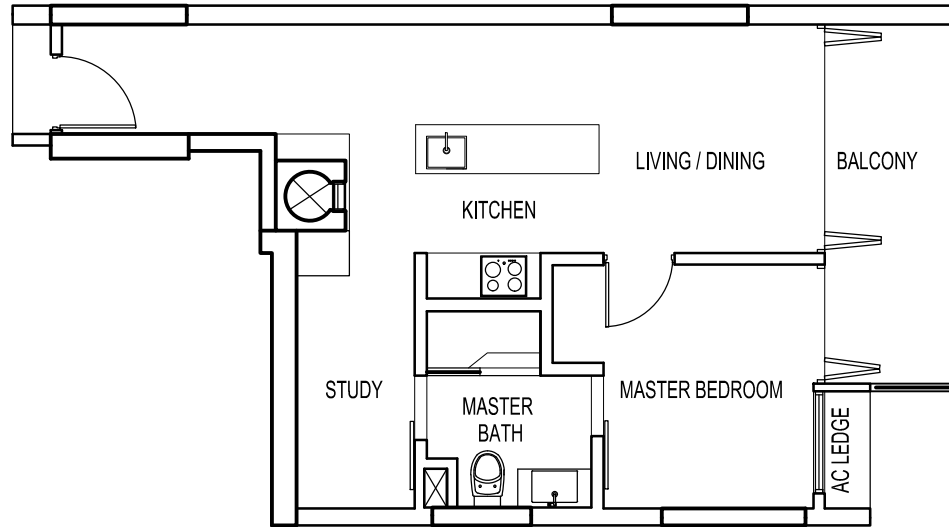
THE PLANS ARE SUBJECT TO CHANGE AS MAY
BE APPROVED BY THE RELEVANT
AUTHORITIES



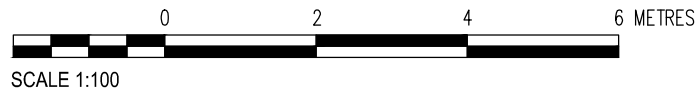
KEY PLAN
THIS KEY PLAN IS NOT TO SCALE

TYPE BC2 (b2)

THE PLANS ARE SUBJECT TO CHANGE AS MAY
BE APPROVED BY THE RELEVANT
AUTHORITIES

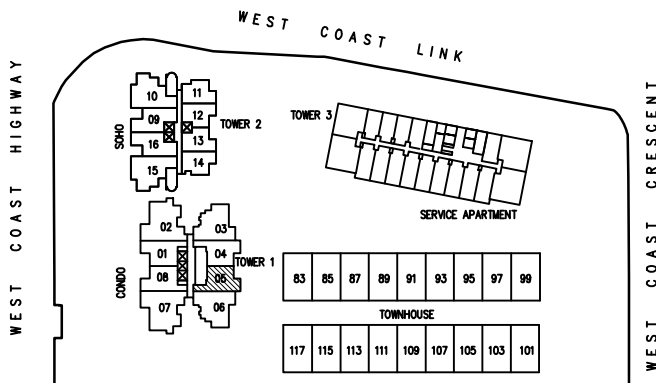
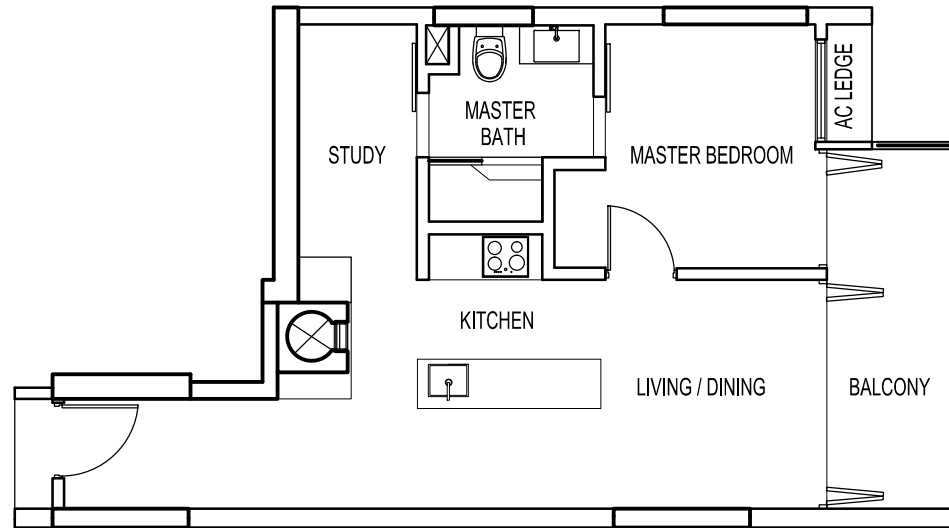


KEY PLAN
THIS KEY PLAN IS NOT TO SCALE

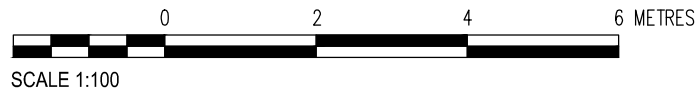


TYPE BC2 (b2)

THE PLANS ARE SUBJECT TO CHANGE AS MAY
BE APPROVED BY THE RELEVANT
AUTHORITIES

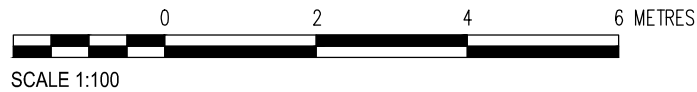
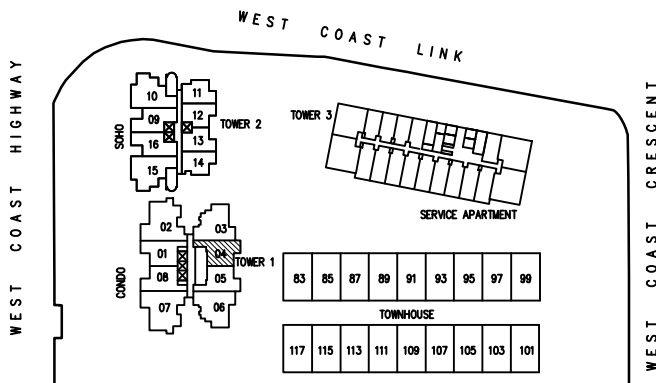
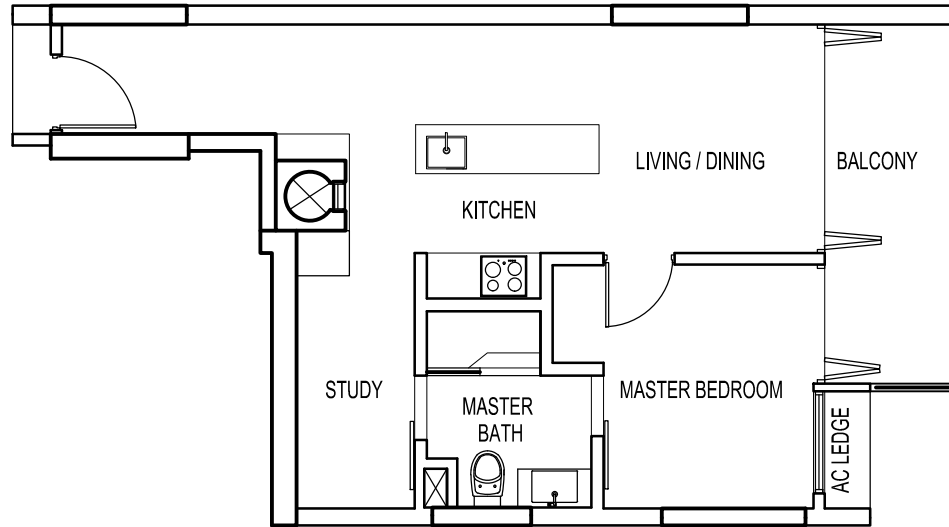


KEY PLAN
THIS KEY PLAN IS NOT TO SCALE



TYPE BC2 (b2)

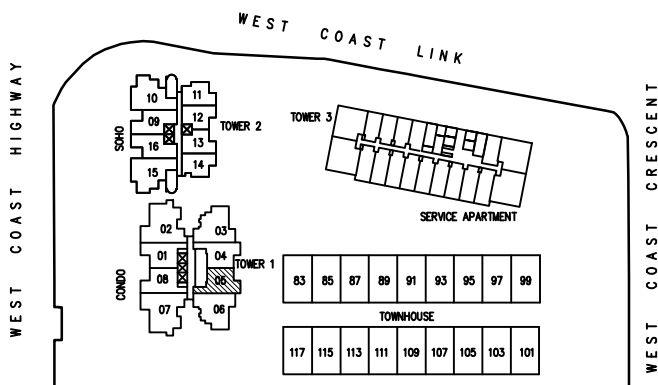
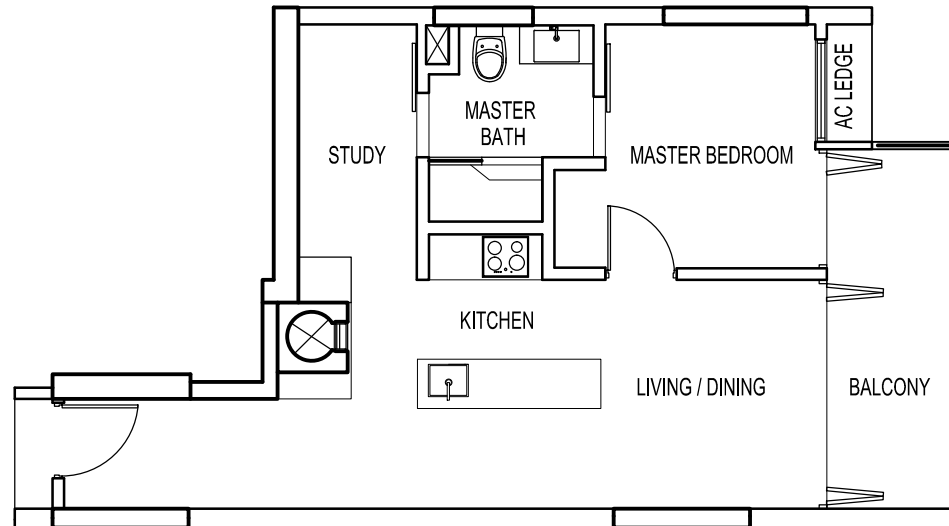
THE PLANS ARE SUBJECT TO CHANGE AS MAY
BE APPROVED BY THE RELEVANT
AUTHORITIES



KEY PLAN
THIS KEY PLAN IS NOT TO SCALE

TYPE BC2 (b2)

THE PLANS ARE SUBJECT TO CHANGE AS MAY
BE APPROVED BY THE RELEVANT
AUTHORITIES



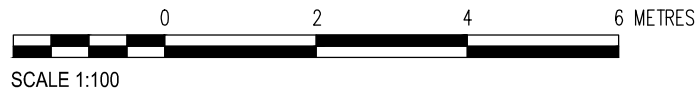
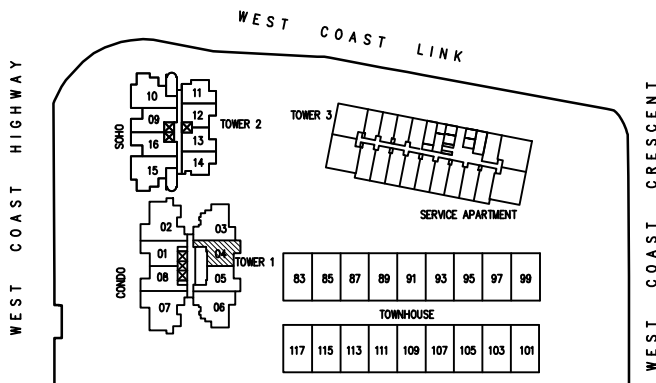
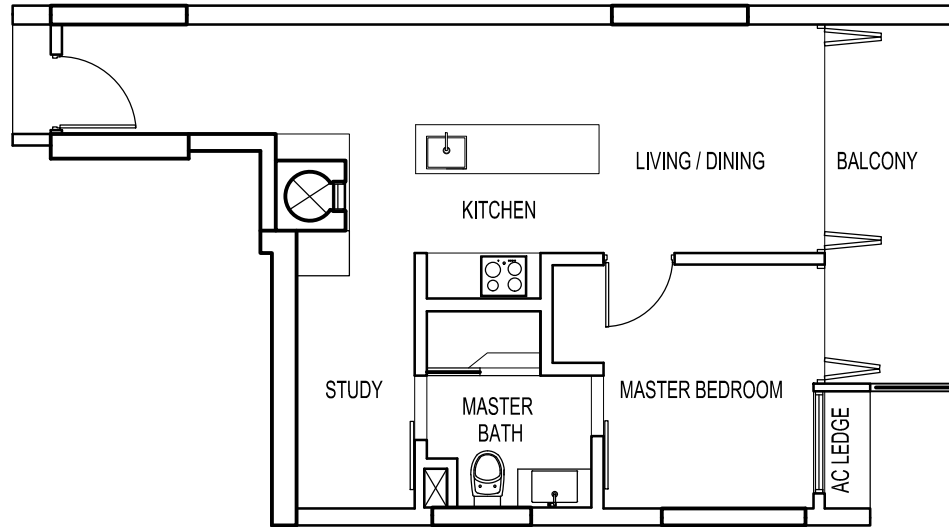
SCALE 1:100



KEY PLAN
THIS KEY PLAN IS NOT TO SCALE

TYPE BC2 (b2)

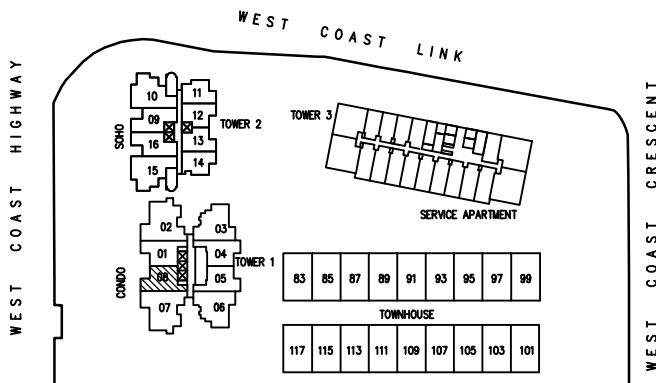
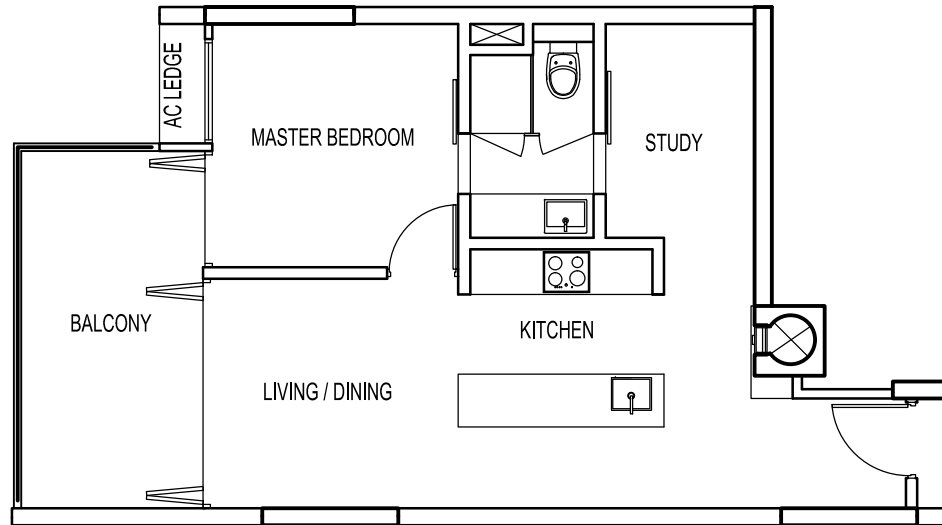
THE PLANS ARE SUBJECT TO CHANGE AS MAY
BE APPROVED BY THE RELEVANT
AUTHORITIES



KEY PLAN
THIS KEY PLAN IS NOT TO SCALE

TYPE BC1 (b2)

THE PLANS ARE SUBJECT TO CHANGE AS MAY
BE APPROVED BY THE RELEVANT
AUTHORITIES




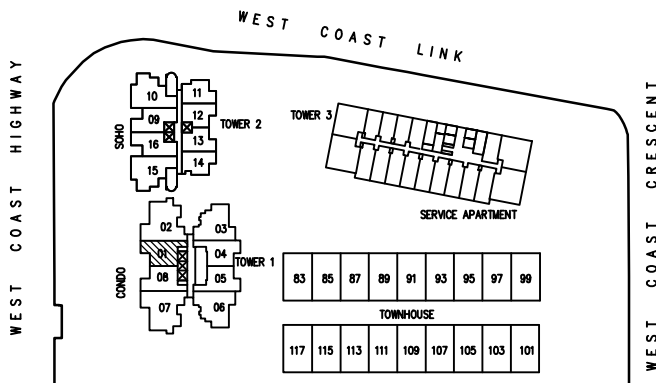
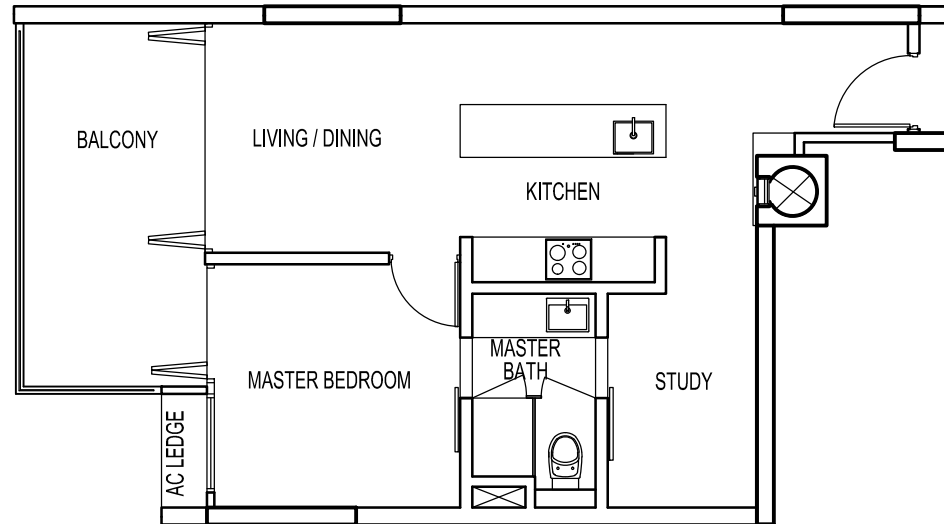
SCALE 1:100



KEY PLAN
THIS KEY PLAN IS NOT TO SCALE

TYPE BC1 (b2)

THE PLANS ARE SUBJECT TO CHANGE AS MAY
BE APPROVED BY THE RELEVANT
AUTHORITIES



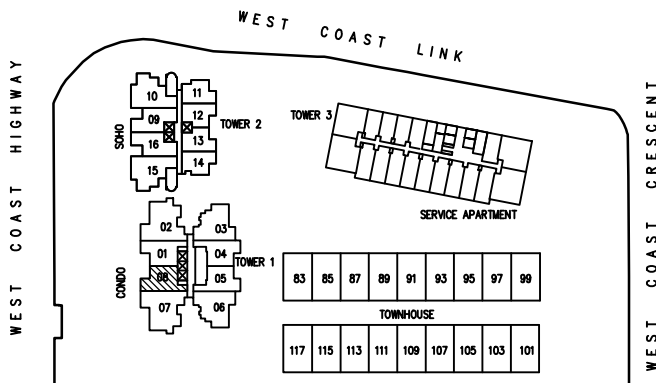
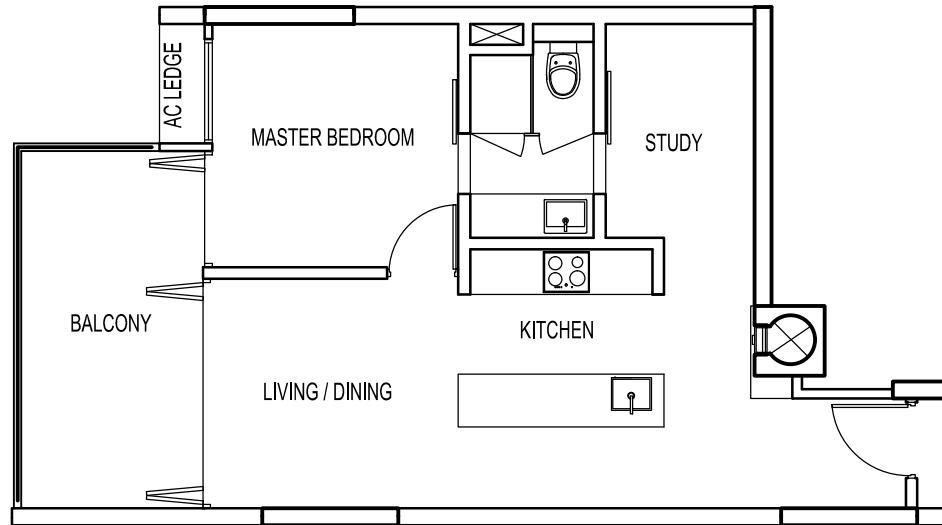
SCALE 1:100



KEY PLAN
THIS KEY PLAN IS NOT TO SCALE

TYPE BC1 (b2)

THE PLANS ARE SUBJECT TO CHANGE AS MAY
BE APPROVED BY THE RELEVANT
AUTHORITIES



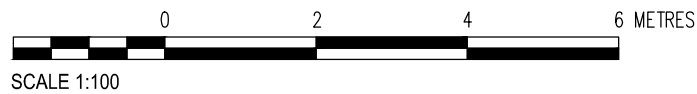
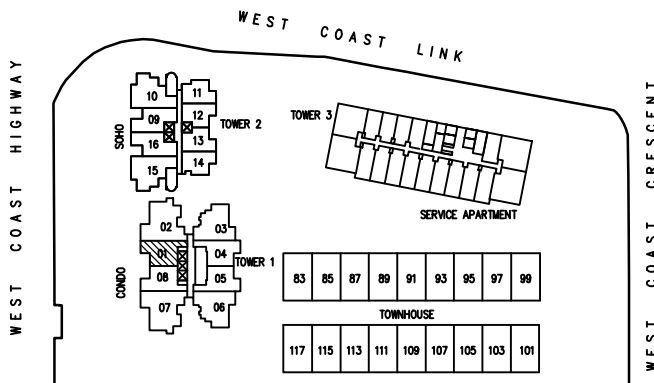
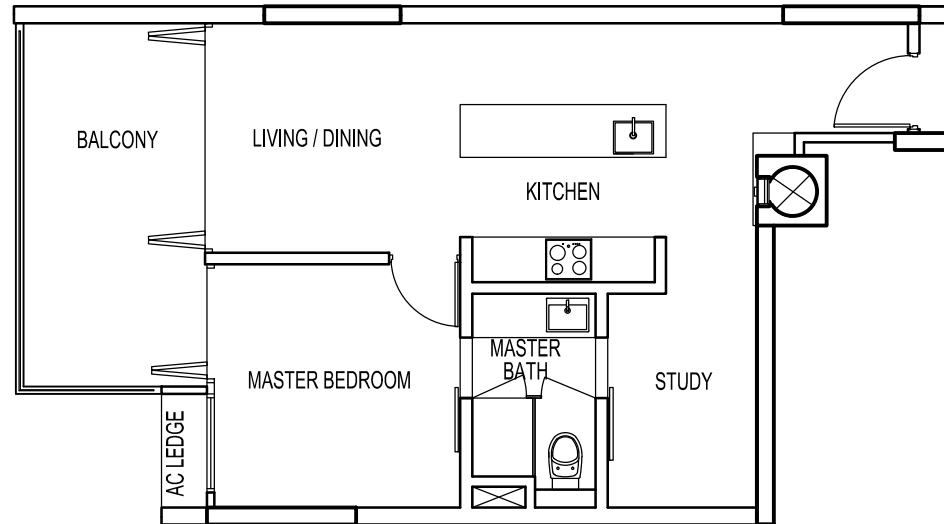
KEY PLAN
THIS KEY PLAN IS NOT TO SCALE



SCALE 1:100

TYPE BC1 (b2)

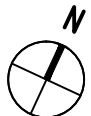
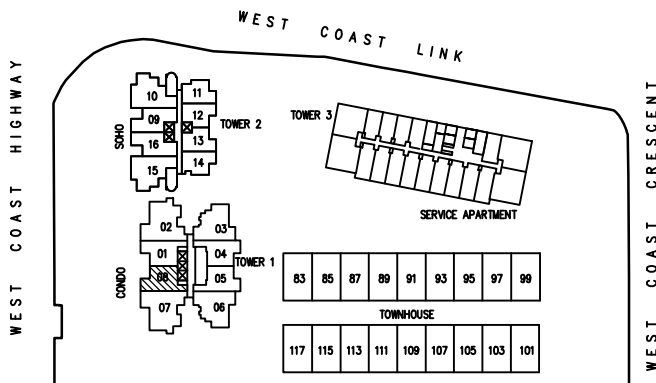
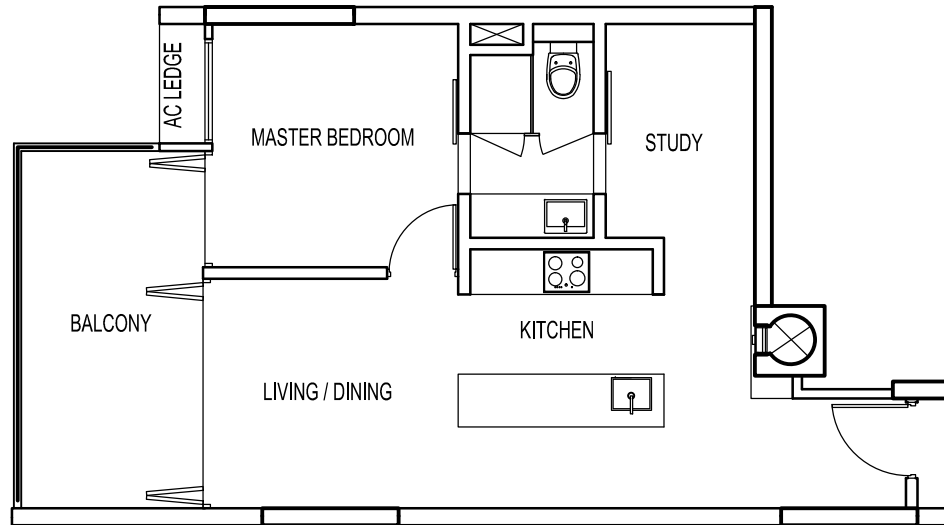
THE PLANS ARE SUBJECT TO CHANGE AS MAY
BE APPROVED BY THE RELEVANT
AUTHORITIES



KEY PLAN
THIS KEY PLAN IS NOT TO SCALE

TYPE BC1 (b2)

THE PLANS ARE SUBJECT TO CHANGE AS MAY
BE APPROVED BY THE RELEVANT
AUTHORITIES



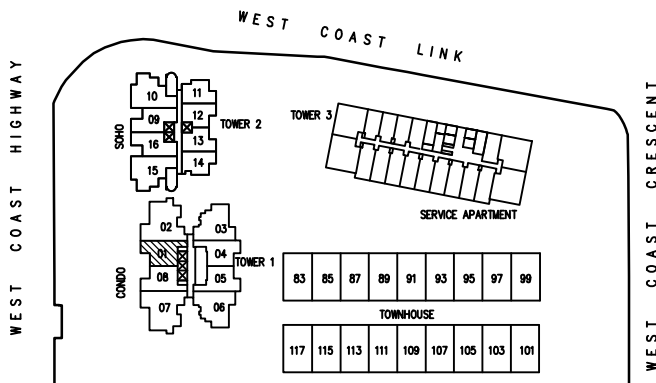
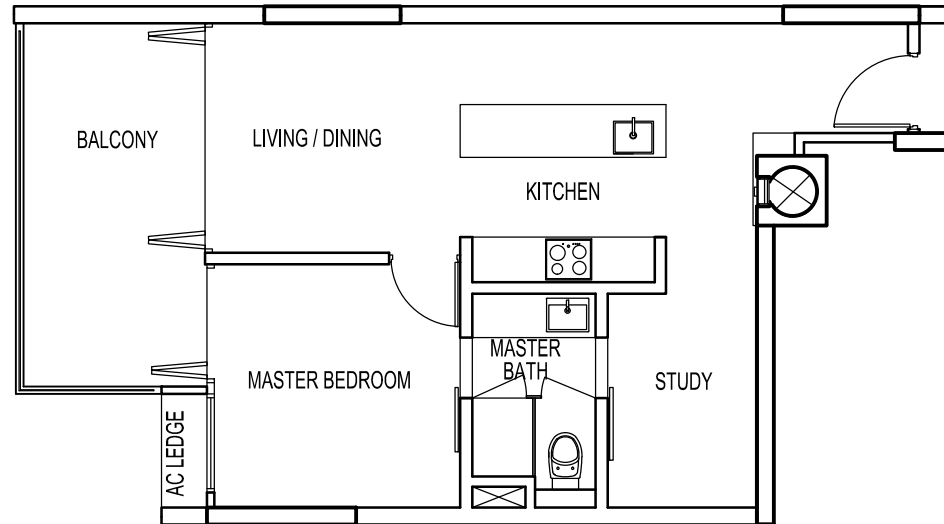
KEY PLAN
THIS KEY PLAN IS NOT TO SCALE



SCALE 1:100

TYPE BC1 (b2)

THE PLANS ARE SUBJECT TO CHANGE AS MAY BE APPROVED BY THE RELEVANT AUTHORITIES



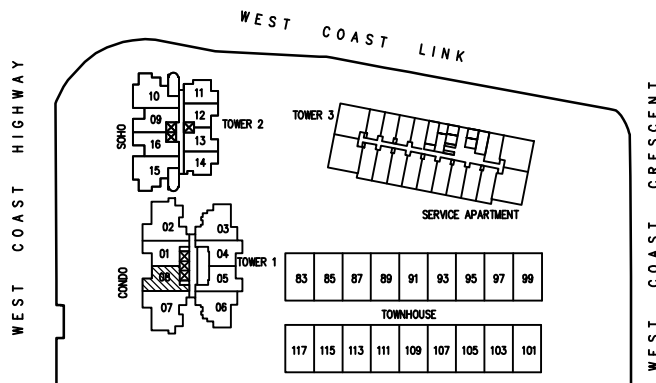
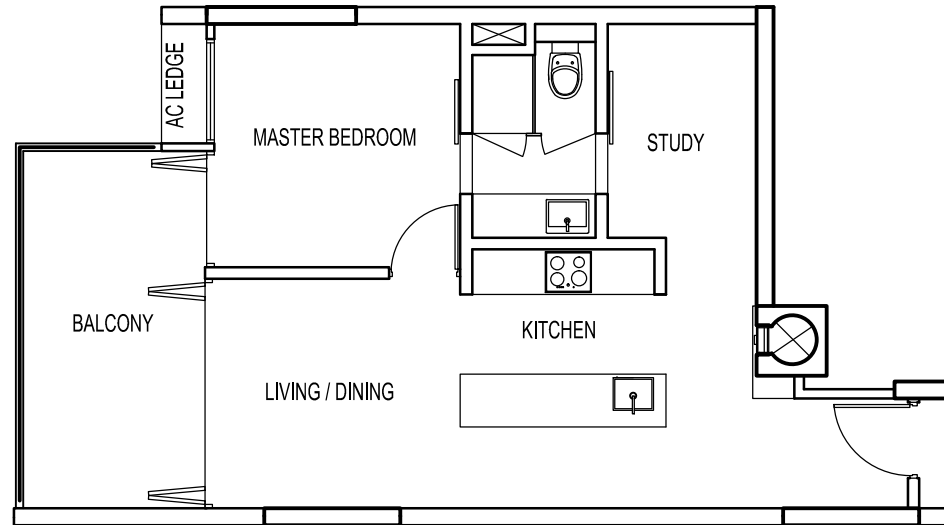
SCALE 1:100



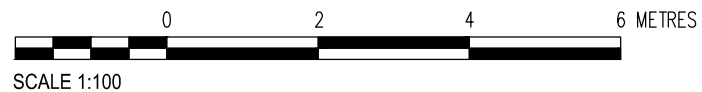
KEY PLAN
THIS KEY PLAN IS NOT TO SCALE

TYPE BC1 (b2)

THE PLANS ARE SUBJECT TO CHANGE AS MAY
BE APPROVED BY THE RELEVANT
AUTHORITIES


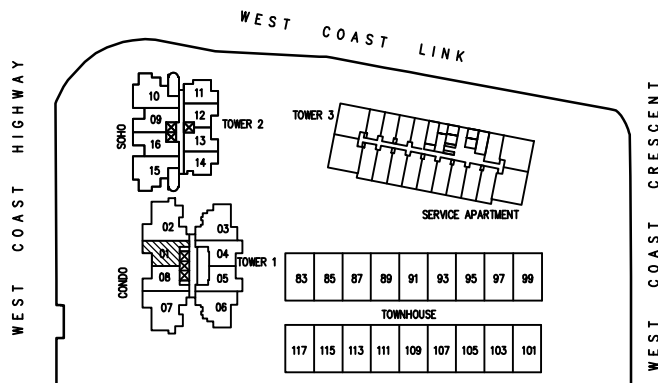
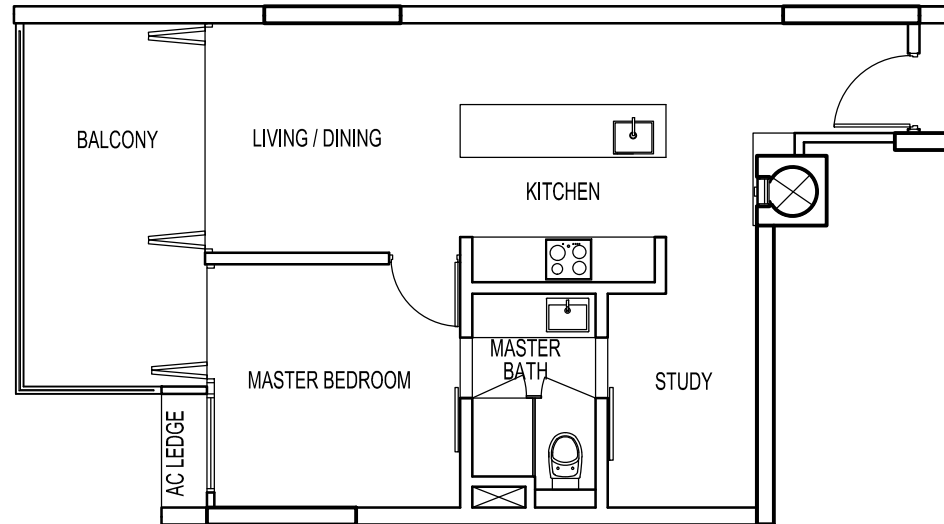


KEY PLAN
THIS KEY PLAN IS NOT TO SCALE



TYPE BC1 (b2)

THE PLANS ARE SUBJECT TO CHANGE AS MAY BE APPROVED BY THE RELEVANT AUTHORITIES



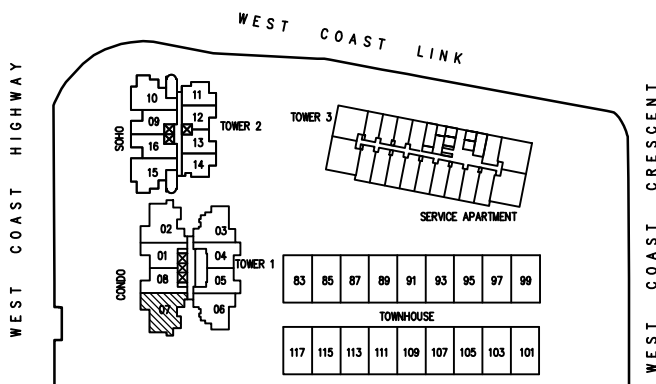
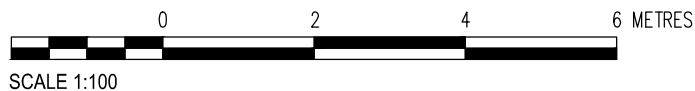
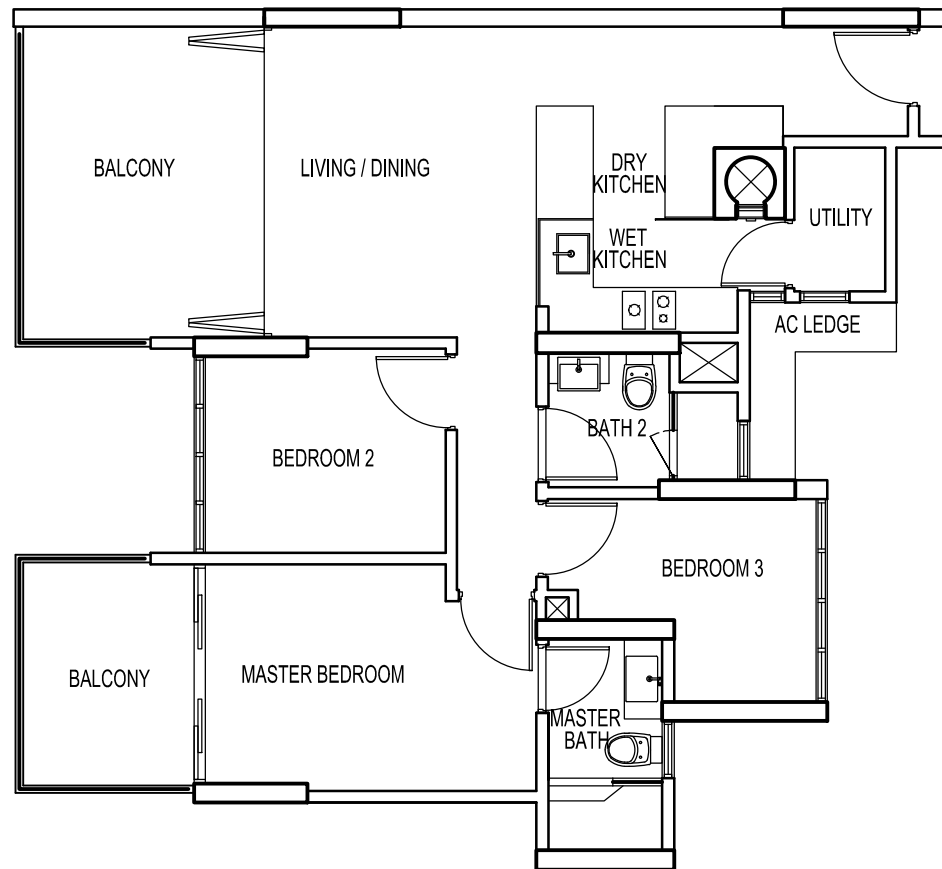
SCALE 1:100



KEY PLAN
THIS KEY PLAN IS NOT TO SCALE

TYPE Cc1 (b2)

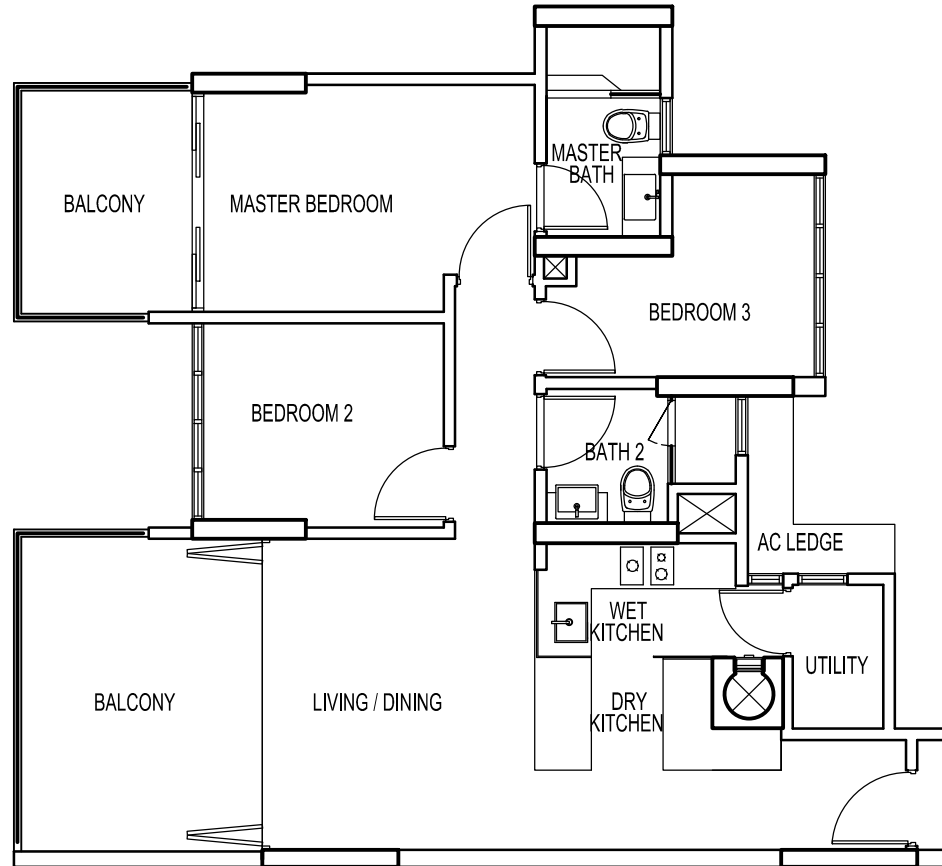
THE PLANS ARE SUBJECT TO CHANGE AS MAY
BE APPROVED BY THE RELEVANT
AUTHORITIES



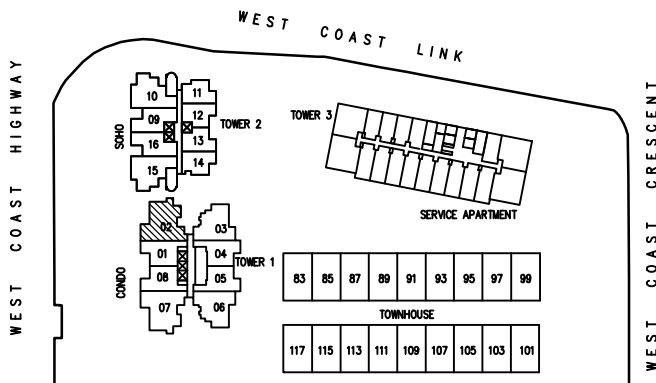
KEY PLAN
THIS KEY PLAN IS NOT TO SCALE

TYPE Cc1 (b2)

THE PLANS ARE SUBJECT TO CHANGE AS MAY
BE APPROVED BY THE RELEVANT
AUTHORITIES




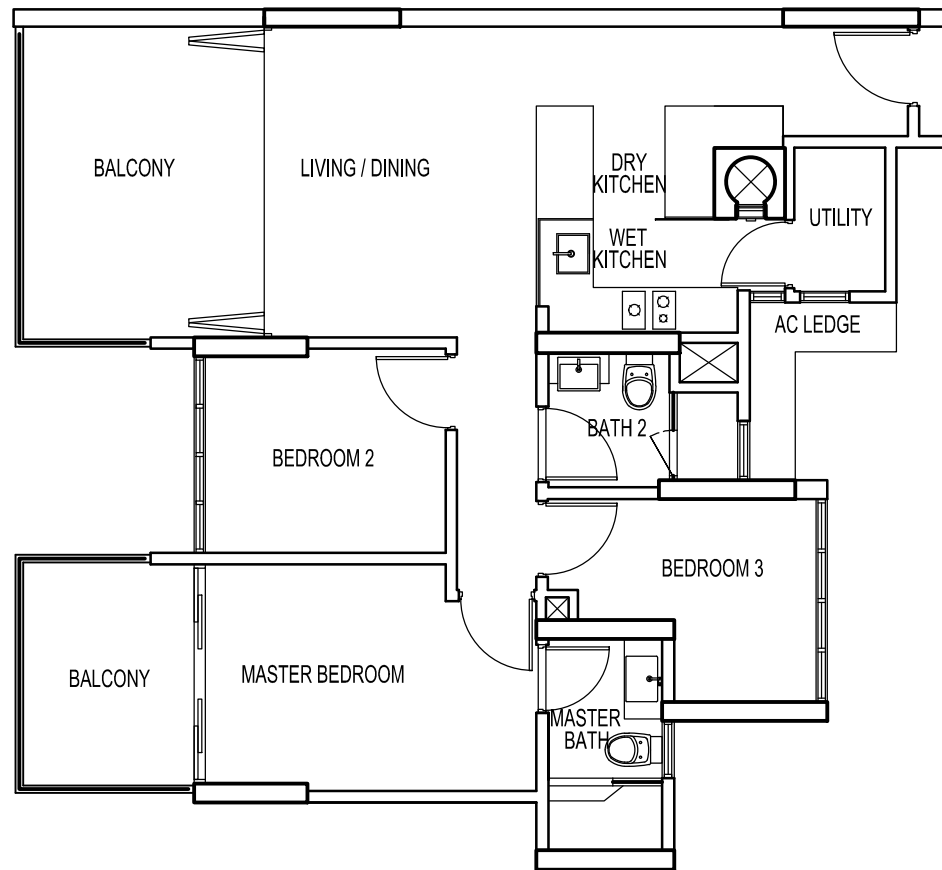
SCALE 1:100



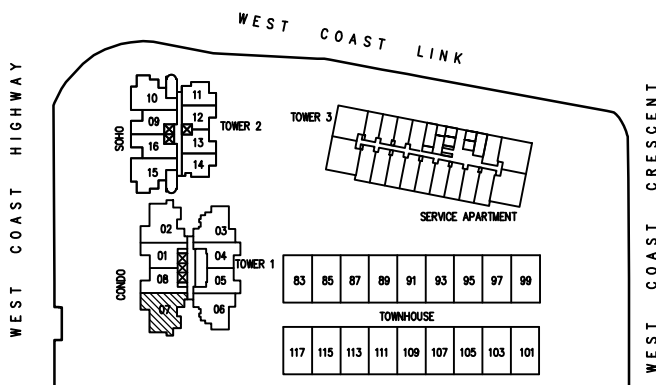
KEY PLAN
THIS KEY PLAN IS NOT TO SCALE

TYPE Cc1 (b2)

THE PLANS ARE SUBJECT TO CHANGE AS MAY
BE APPROVED BY THE RELEVANT
AUTHORITIES



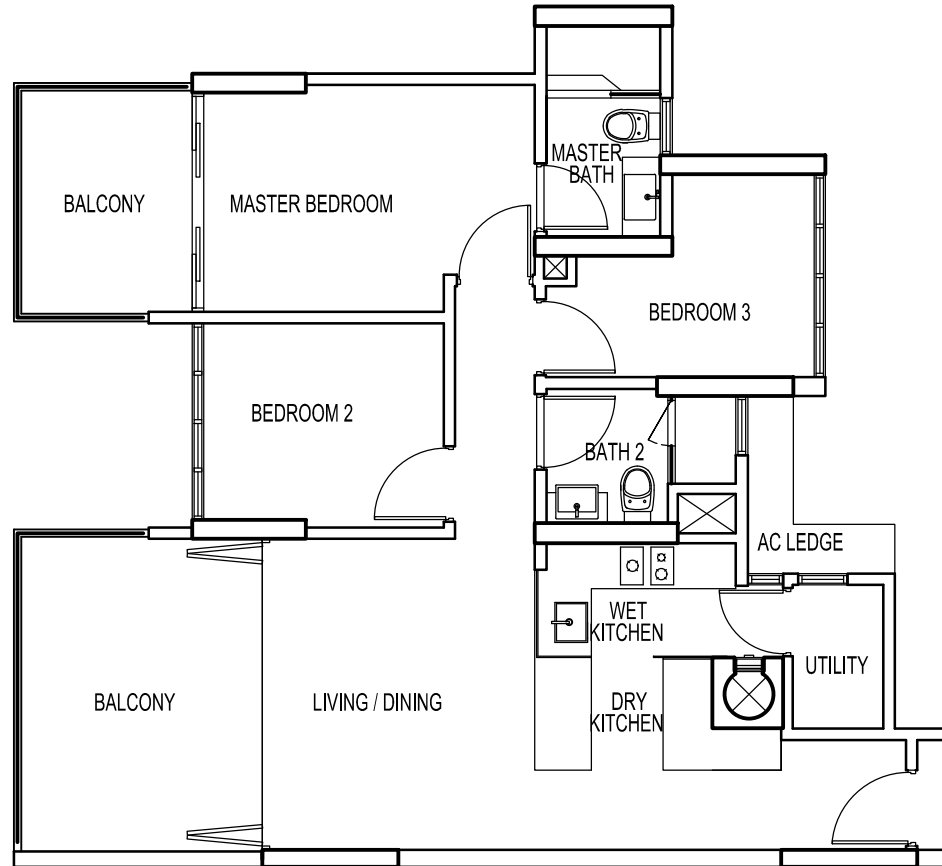
SCALE 1:100



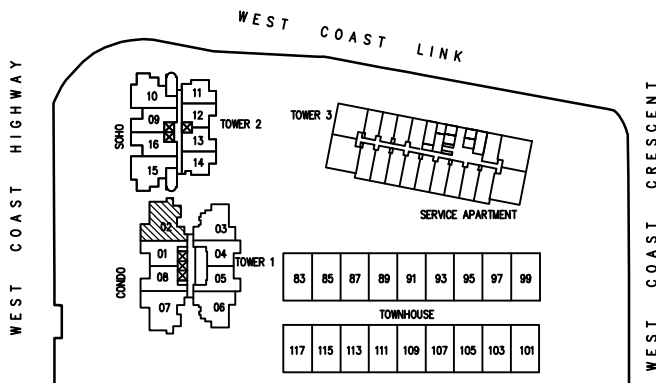
KEY PLAN
THIS KEY PLAN IS NOT TO SCALE

TYPE Cc1 (b2)

THE PLANS ARE SUBJECT TO CHANGE AS MAY
BE APPROVED BY THE RELEVANT
AUTHORITIES




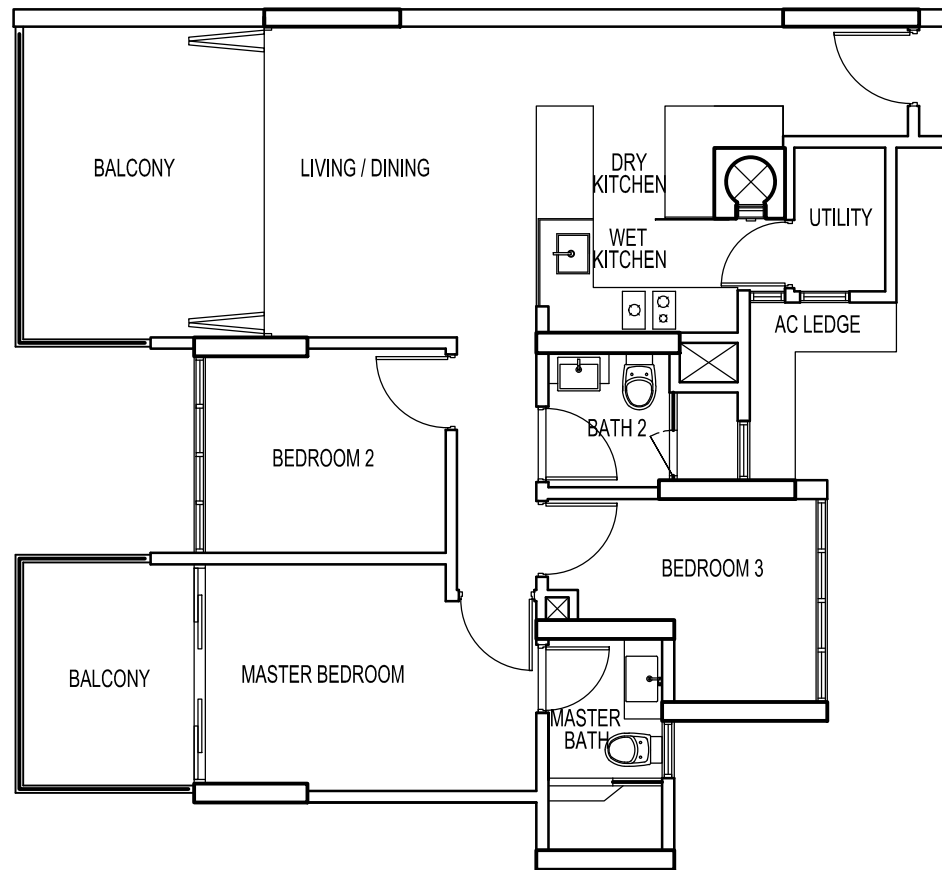
SCALE 1:100



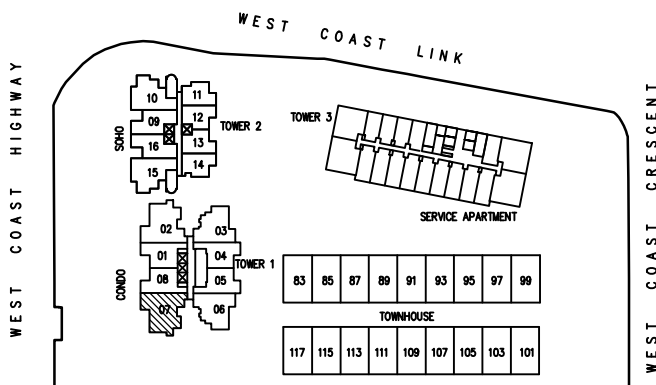
KEY PLAN
THIS KEY PLAN IS NOT TO SCALE

TYPE Cc1 (b2)

THE PLANS ARE SUBJECT TO CHANGE AS MAY
BE APPROVED BY THE RELEVANT
AUTHORITIES



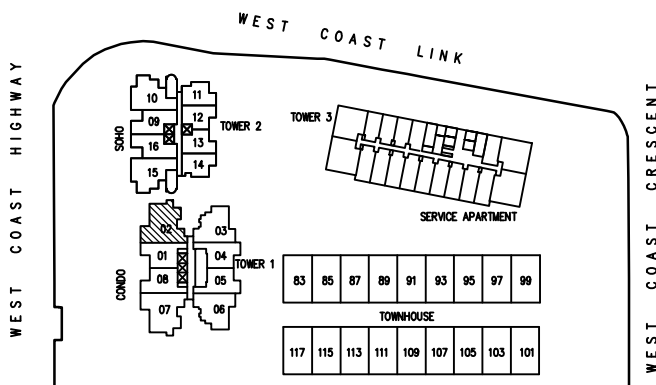
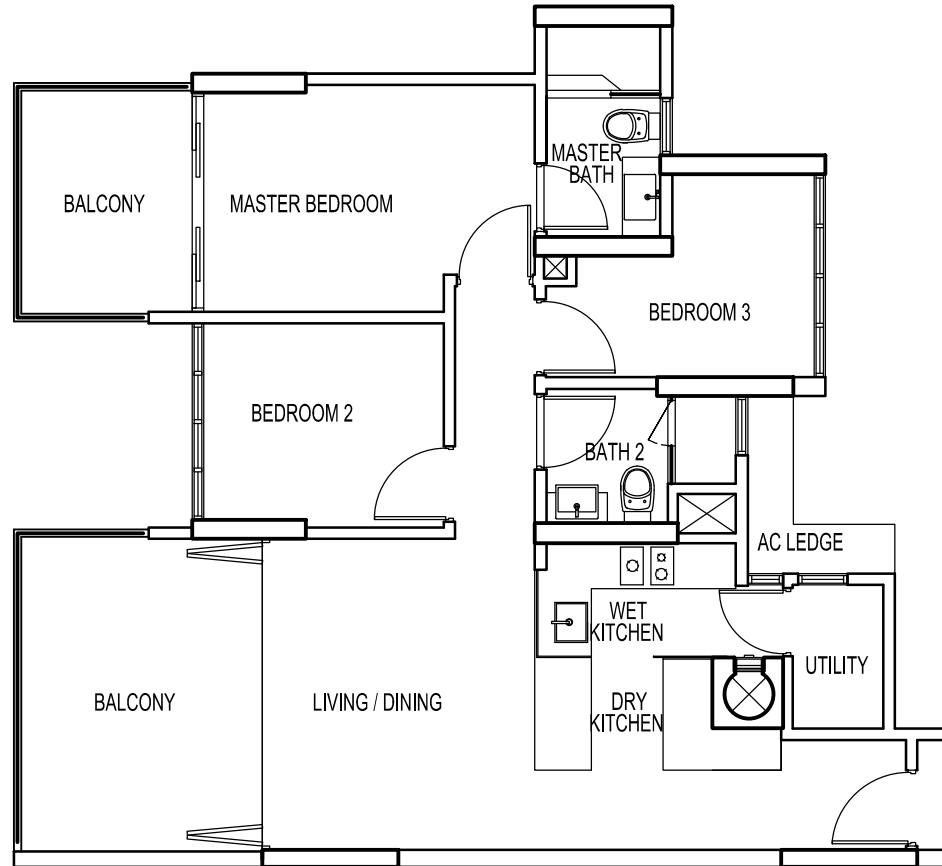
SCALE 1:100



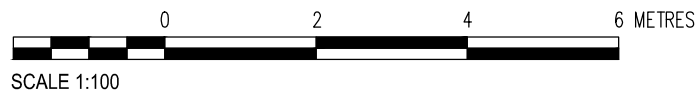
KEY PLAN
THIS KEY PLAN IS NOT TO SCALE

TYPE Cc1 (b2)

THE PLANS ARE SUBJECT TO CHANGE AS MAY
BE APPROVED BY THE RELEVANT
AUTHORITIES


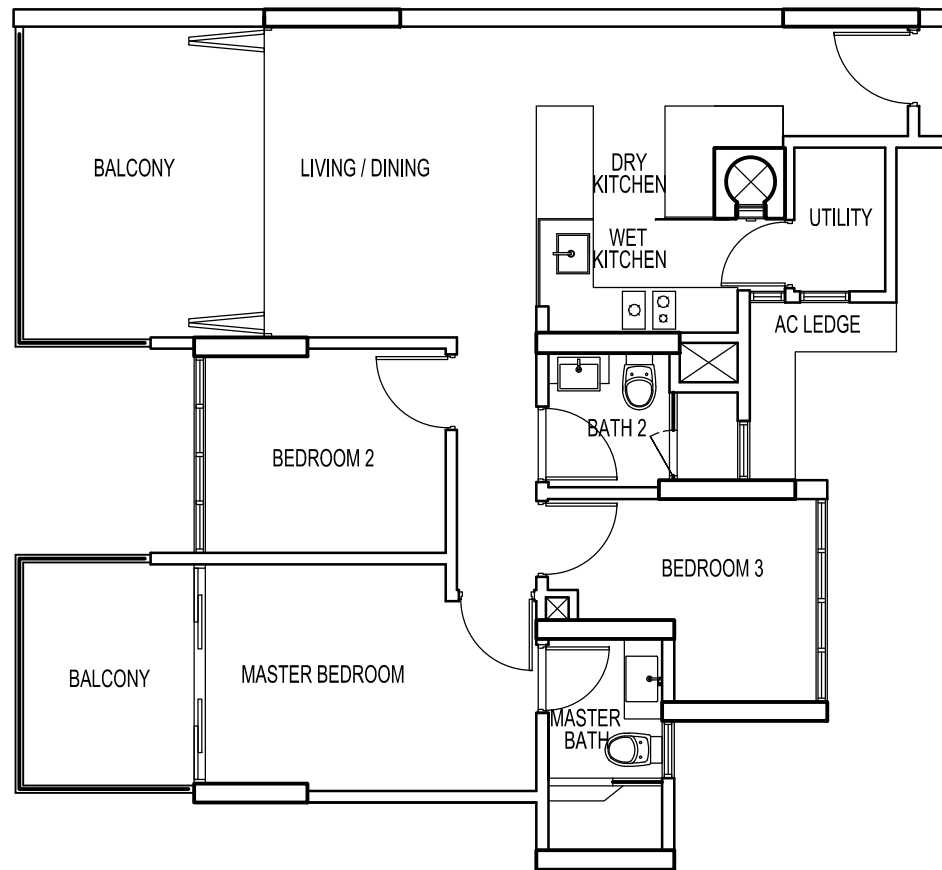


KEY PLAN
THIS KEY PLAN IS NOT TO SCALE

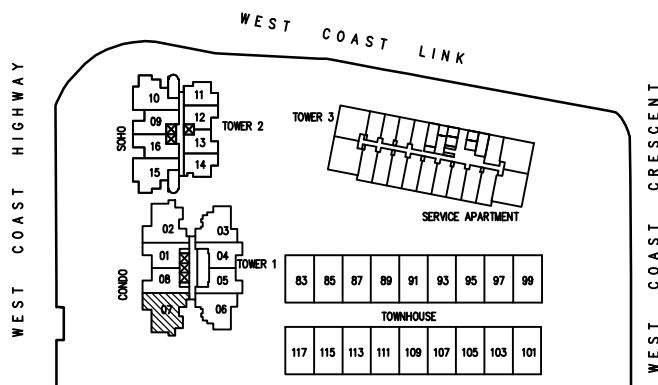


TYPE Cc1 (b2)

THE PLANS ARE SUBJECT TO CHANGE AS MAY
BE APPROVED BY THE RELEVANT
AUTHORITIES



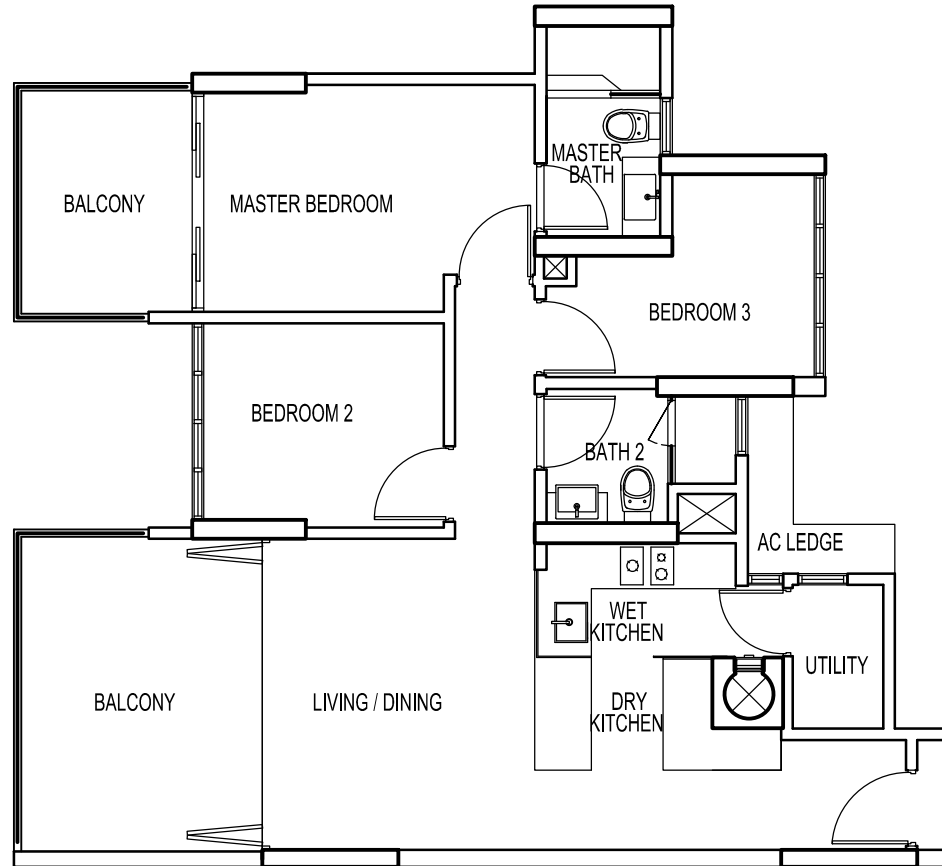
SCALE 1:100



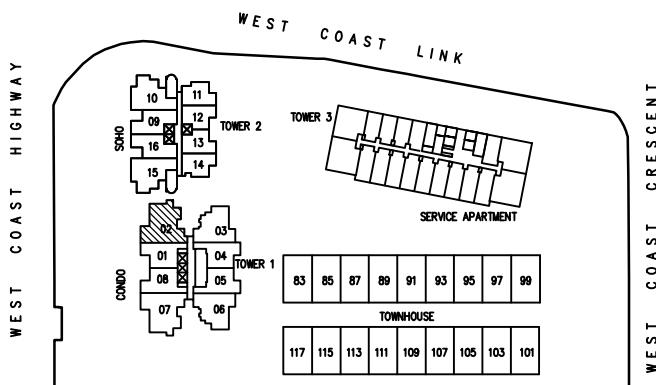
KEY PLAN
THIS KEY PLAN IS NOT TO SCALE

TYPE Cc1 (b2)

THE PLANS ARE SUBJECT TO CHANGE AS MAY
BE APPROVED BY THE RELEVANT
AUTHORITIES



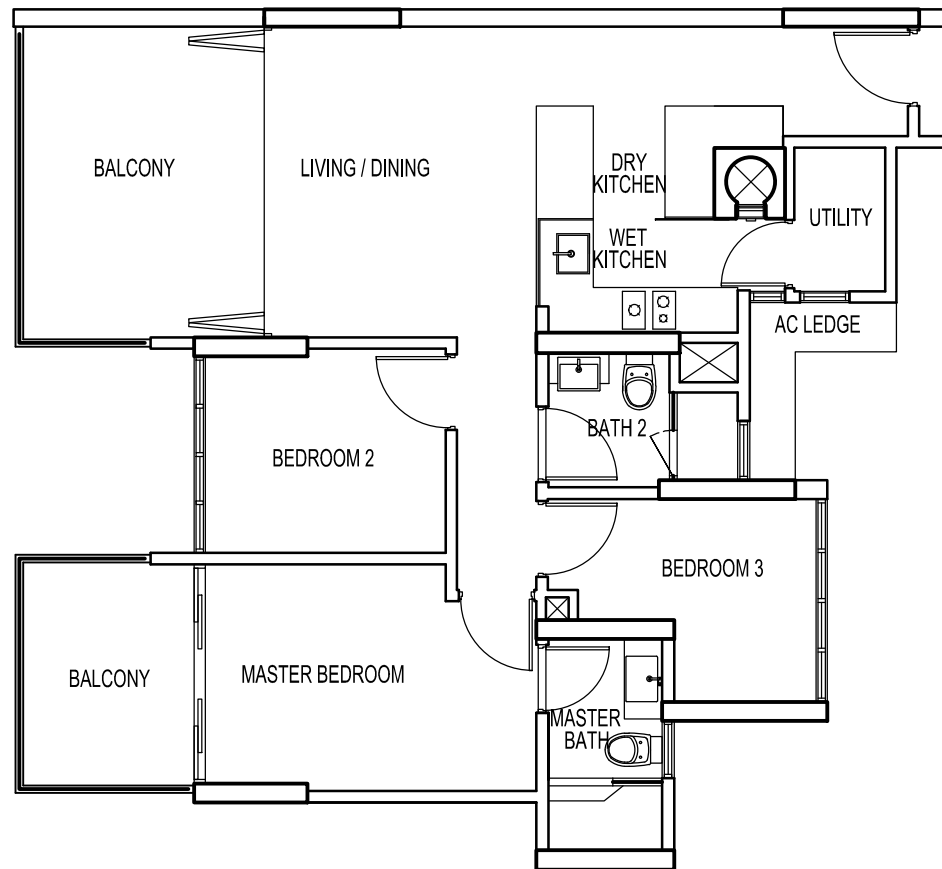
SCALE 1:100



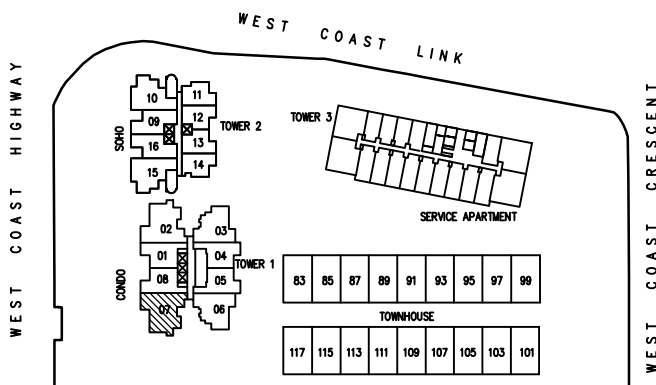
KEY PLAN
THIS KEY PLAN IS NOT TO SCALE

TYPE Cc1 (b2)

THE PLANS ARE SUBJECT TO CHANGE AS MAY
BE APPROVED BY THE RELEVANT
AUTHORITIES



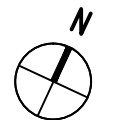
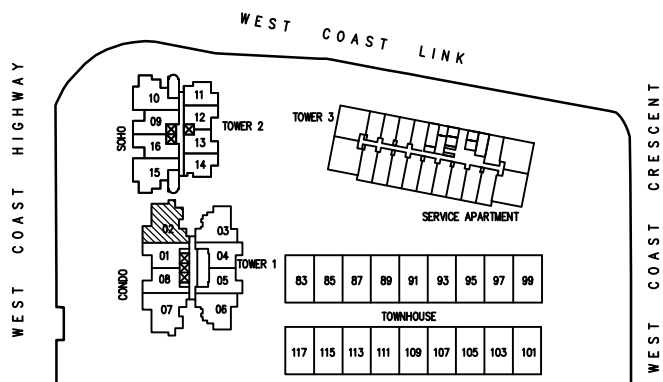
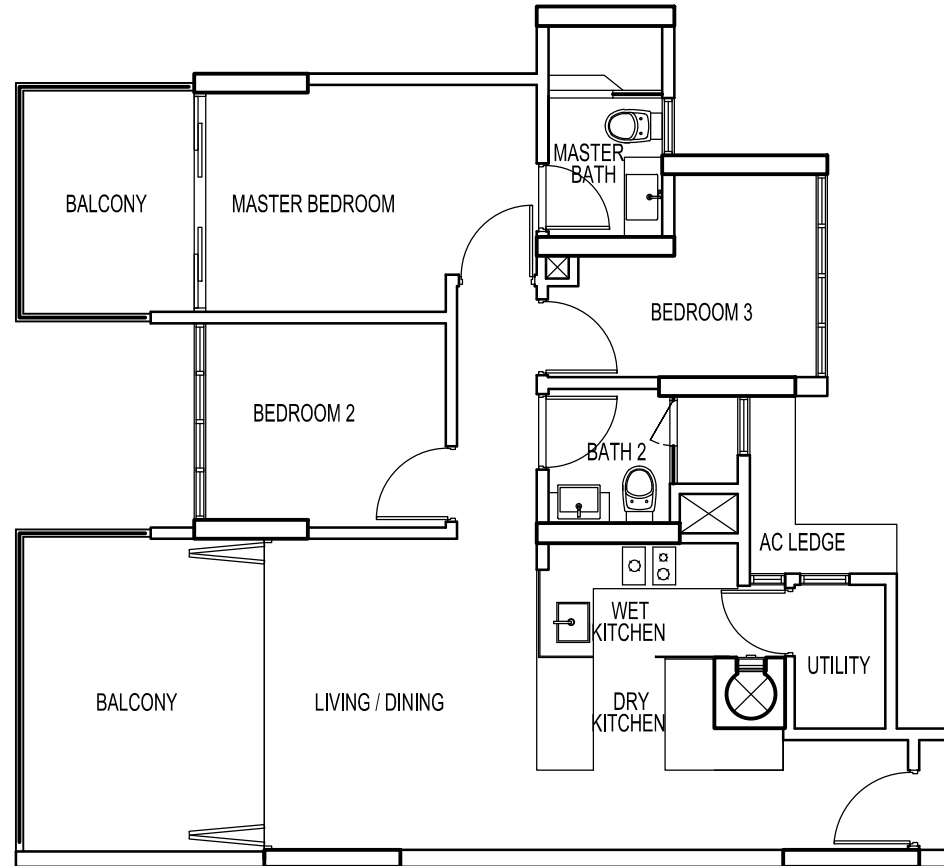
SCALE 1:100



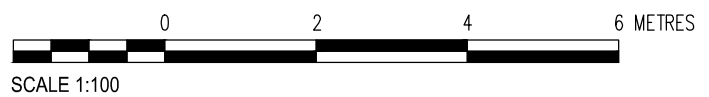
KEY PLAN
THIS KEY PLAN IS NOT TO SCALE

TYPE Cc1 (b2)

THE PLANS ARE SUBJECT TO CHANGE AS MAY BE APPROVED BY THE RELEVANT AUTHORITIES


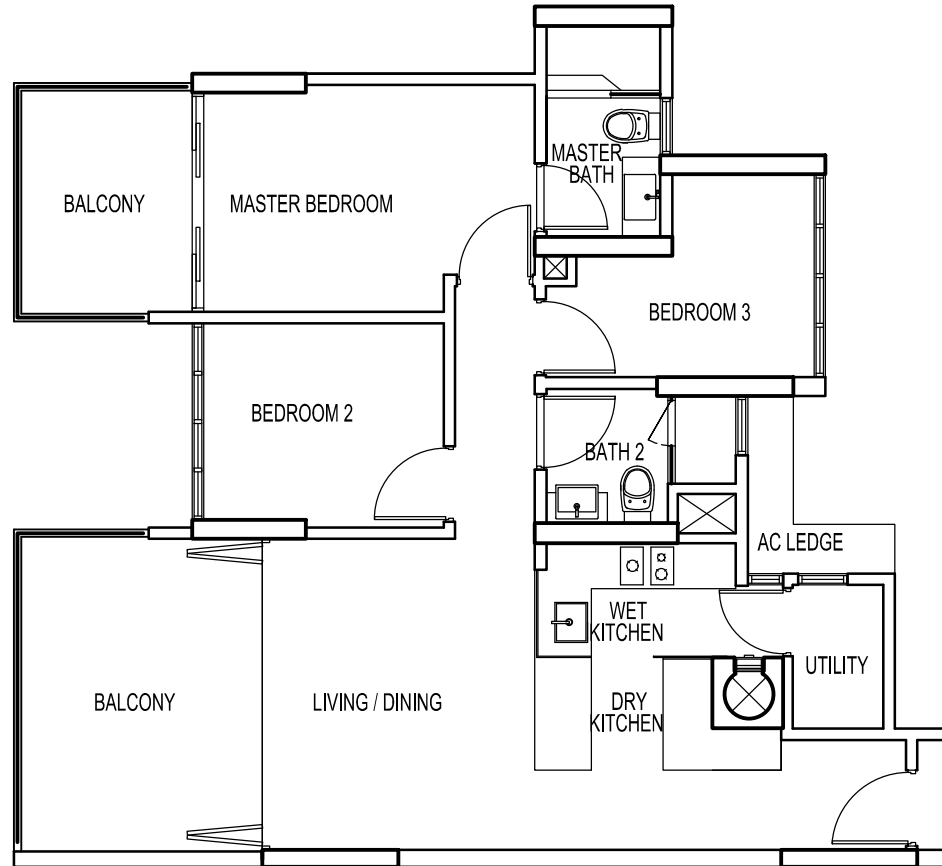


KEY PLAN
THIS KEY PLAN IS NOT TO SCALE

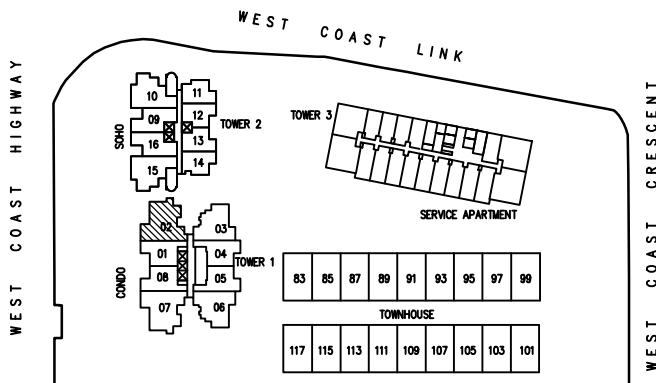


TYPE Cc1 (b2)

THE PLANS ARE SUBJECT TO CHANGE AS MAY
BE APPROVED BY THE RELEVANT
AUTHORITIES



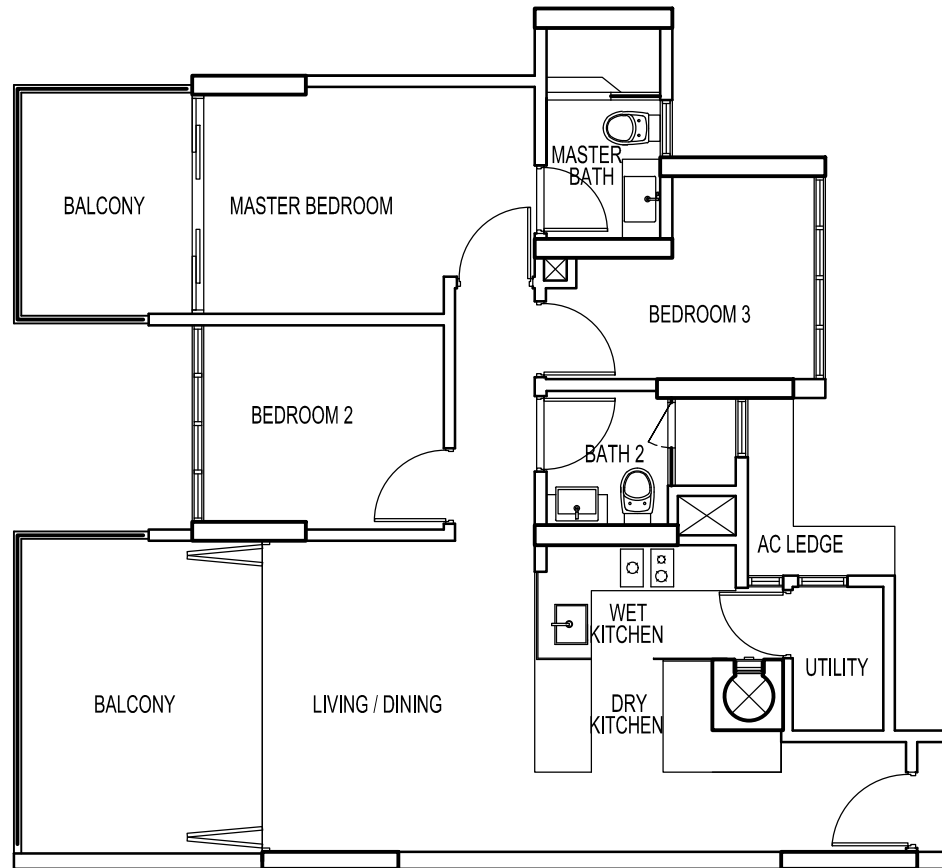
SCALE 1:100



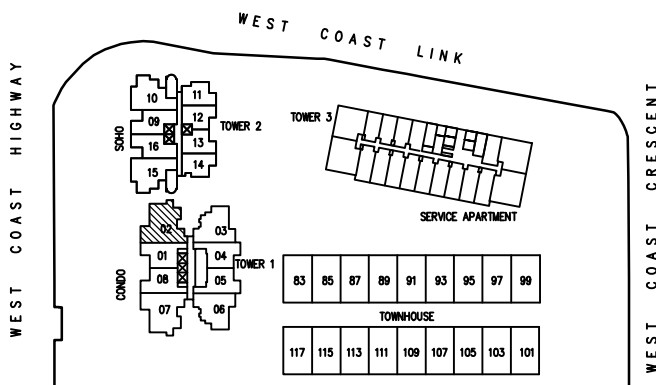
KEY PLAN
THIS KEY PLAN IS NOT TO SCALE

TYPE Cc1 (b2)

THE PLANS ARE SUBJECT TO CHANGE AS MAY
BE APPROVED BY THE RELEVANT
AUTHORITIES



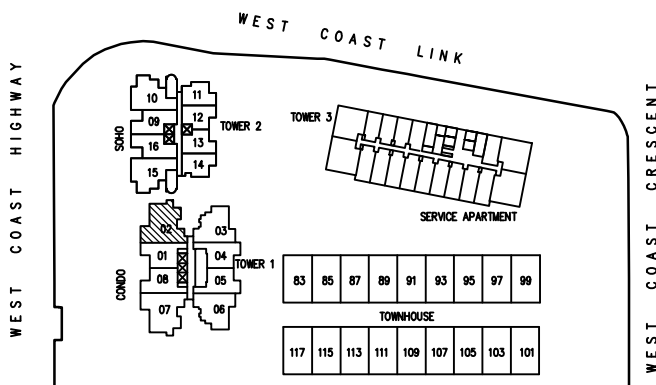
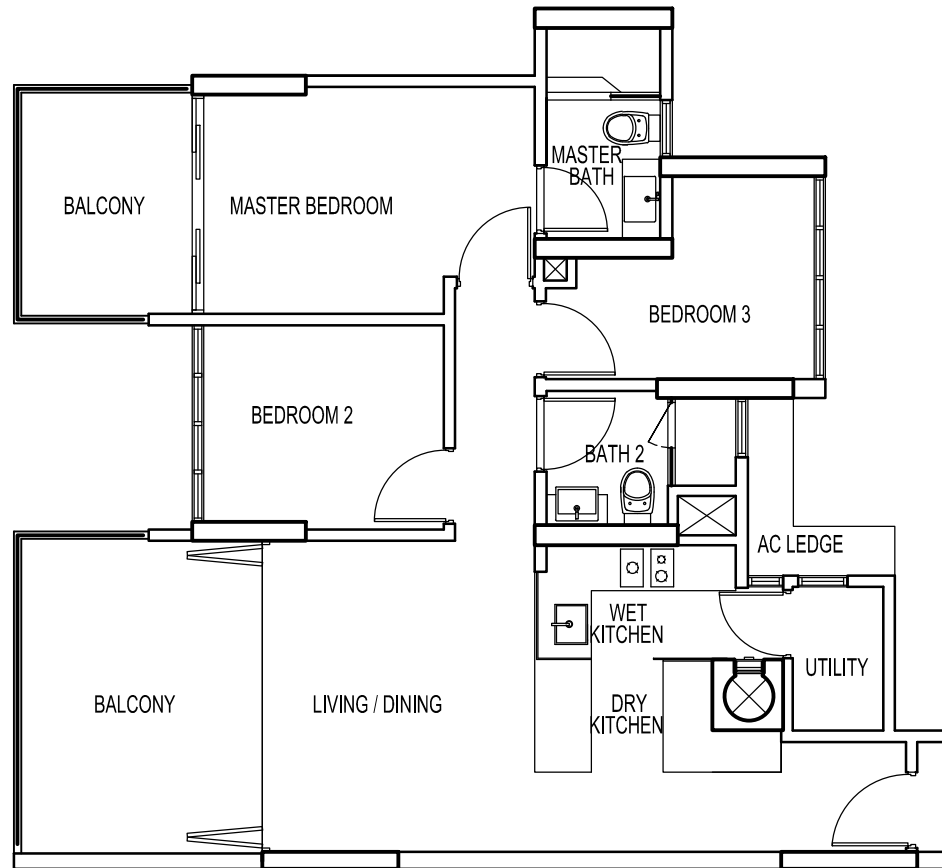
SCALE 1:100



KEY PLAN
THIS KEY PLAN IS NOT TO SCALE

TYPE Cc1 (b2)

THE PLANS ARE SUBJECT TO CHANGE AS MAY BE APPROVED BY THE RELEVANT AUTHORITIES



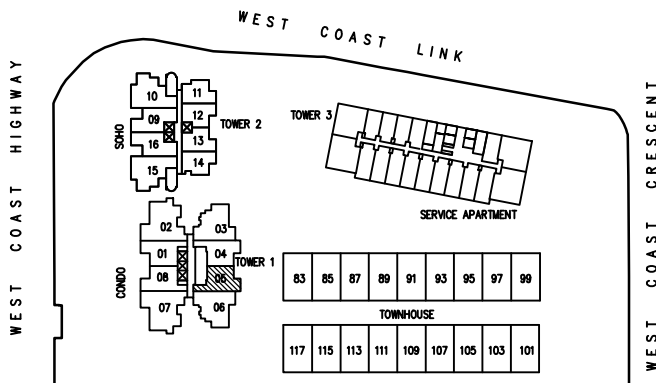
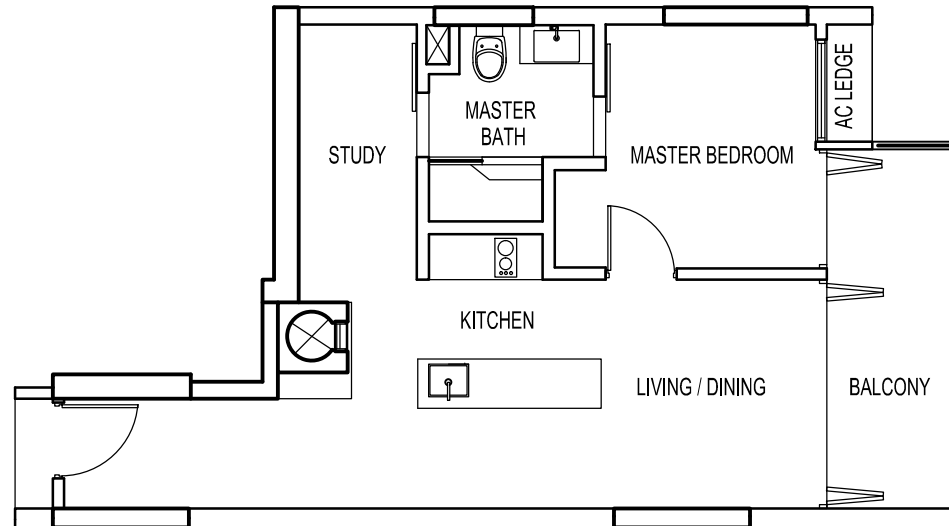
KEY PLAN
THIS KEY PLAN IS NOT TO SCALE



SCALE 1:100

TYPE BC2 (b2)

THE PLANS ARE SUBJECT TO CHANGE AS MAY
BE APPROVED BY THE RELEVANT
AUTHORITIES



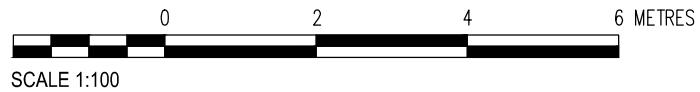
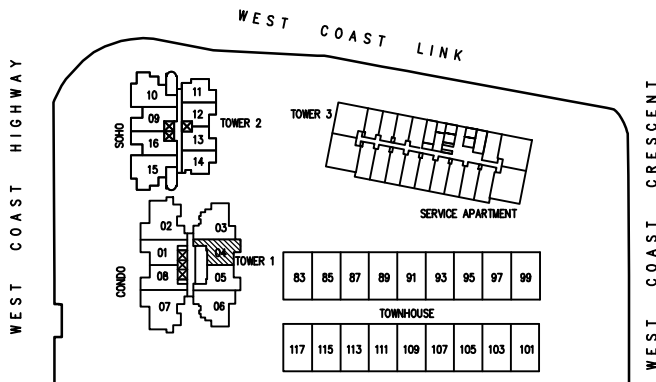
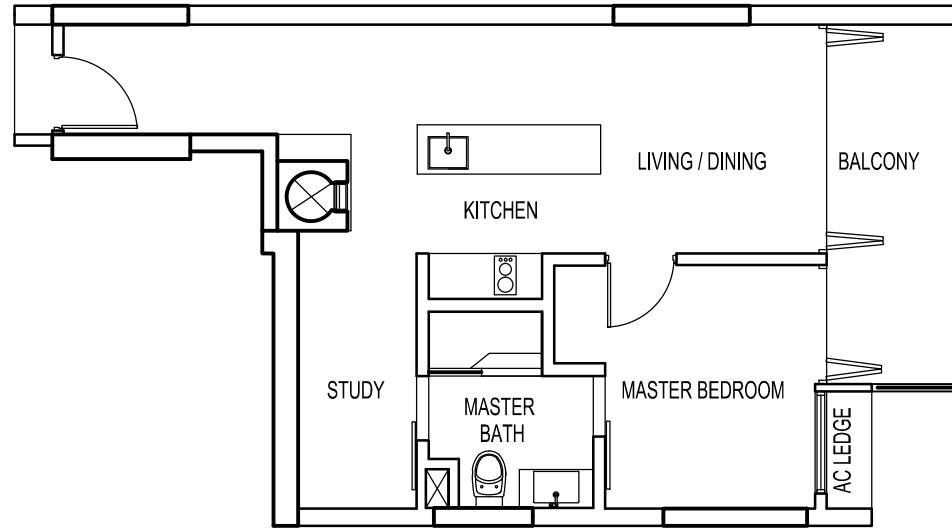
SCALE 1:100



KEY PLAN
THIS KEY PLAN IS NOT TO SCALE

TYPE BC2 (b2)

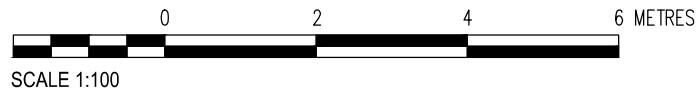
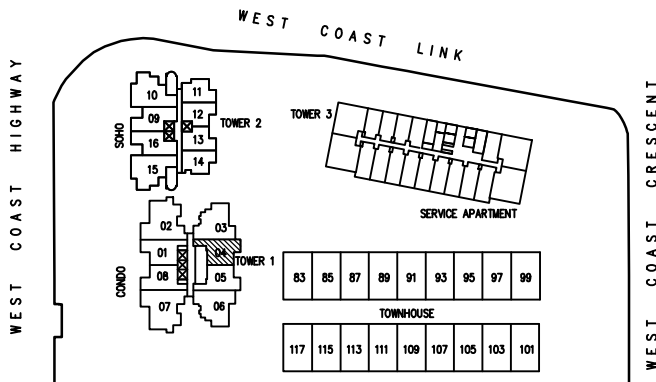
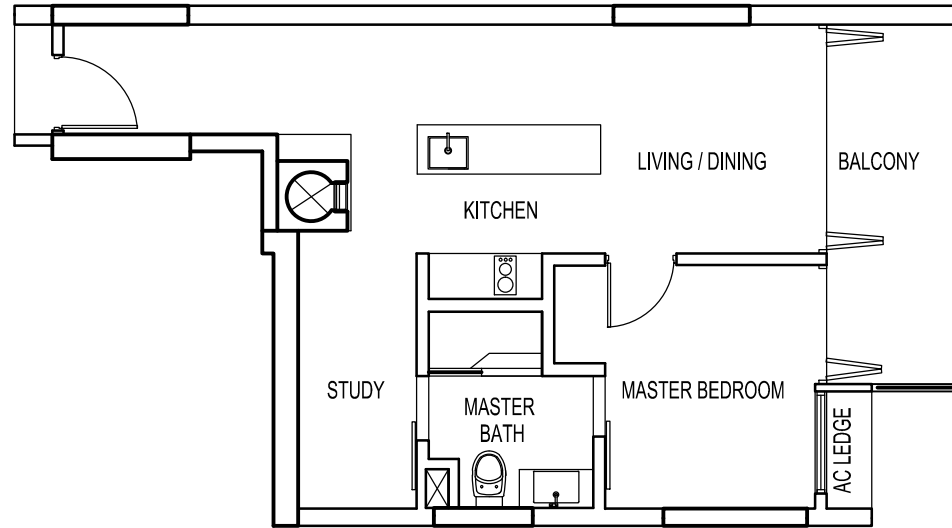
THE PLANS ARE SUBJECT TO CHANGE AS MAY
BE APPROVED BY THE RELEVANT
AUTHORITIES



KEY PLAN
THIS KEY PLAN IS NOT TO SCALE

TYPE BC2 (b2)

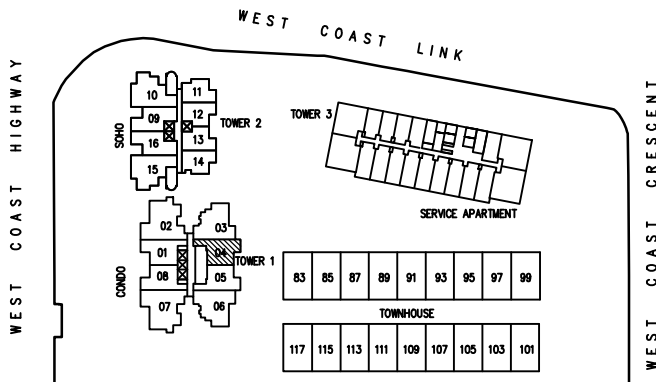
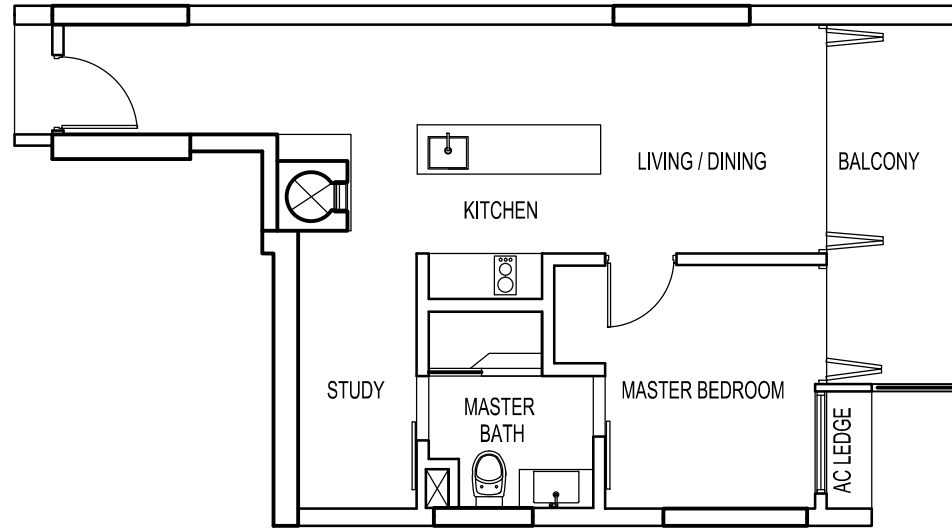
THE PLANS ARE SUBJECT TO CHANGE AS MAY
BE APPROVED BY THE RELEVANT
AUTHORITIES



KEY PLAN
THIS KEY PLAN IS NOT TO SCALE

TYPE BC2 (b2)

THE PLANS ARE SUBJECT TO CHANGE AS MAY
BE APPROVED BY THE RELEVANT
AUTHORITIES



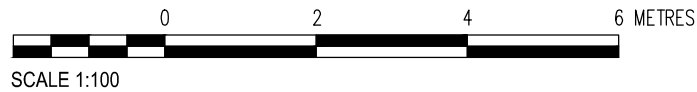
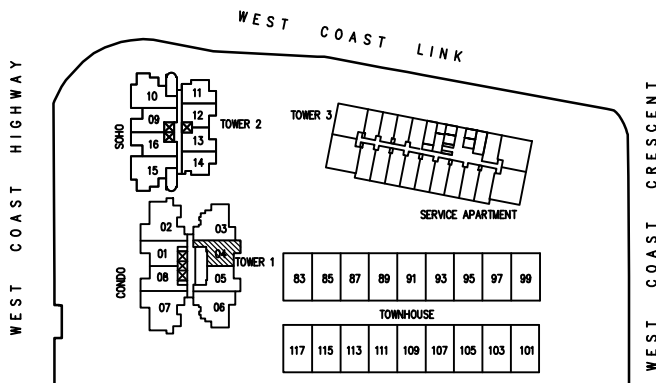
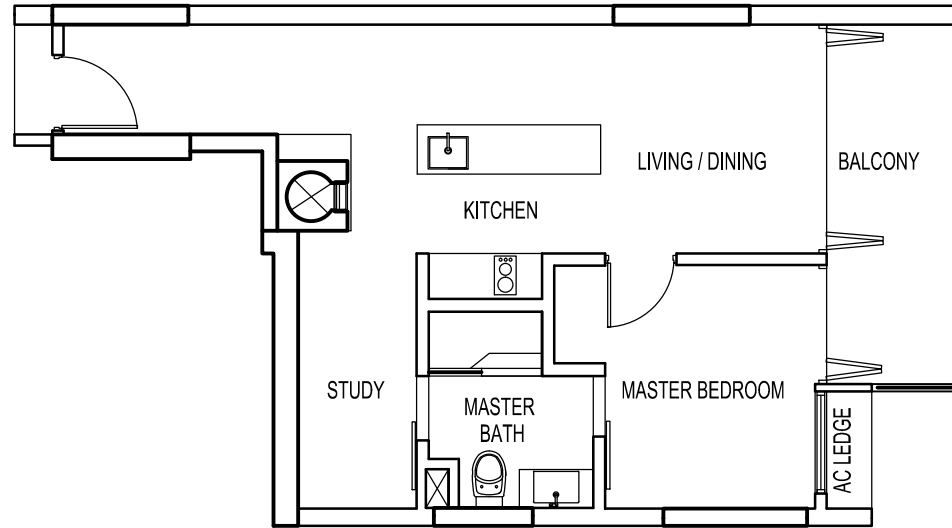
SCALE 1:100



KEY PLAN
THIS KEY PLAN IS NOT TO SCALE

TYPE BC2 (b2)

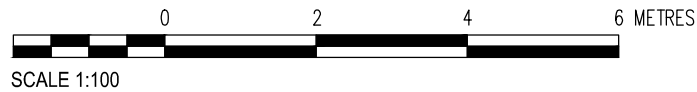
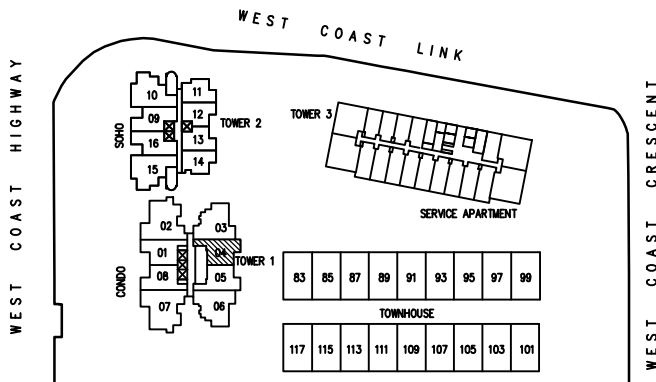
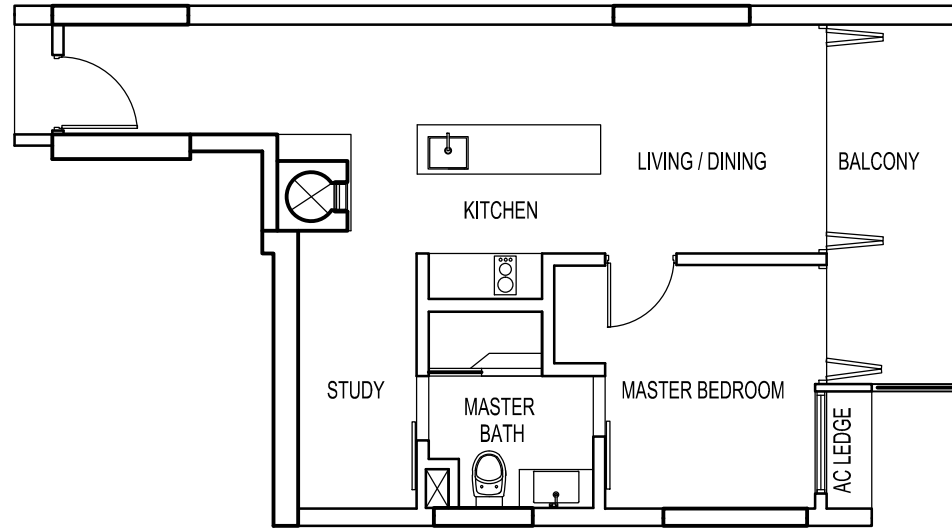
THE PLANS ARE SUBJECT TO CHANGE AS MAY
BE APPROVED BY THE RELEVANT
AUTHORITIES



KEY PLAN
THIS KEY PLAN IS NOT TO SCALE

TYPE BC2 (b2)

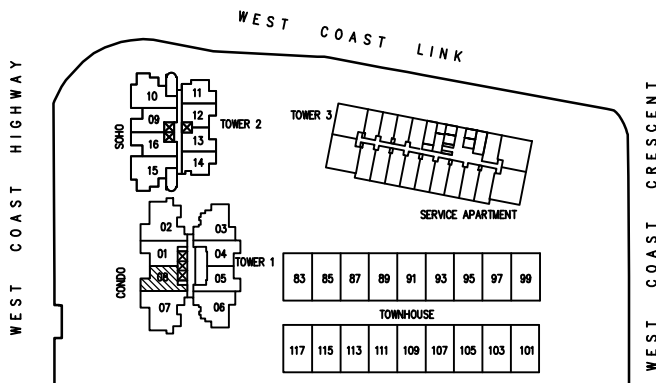
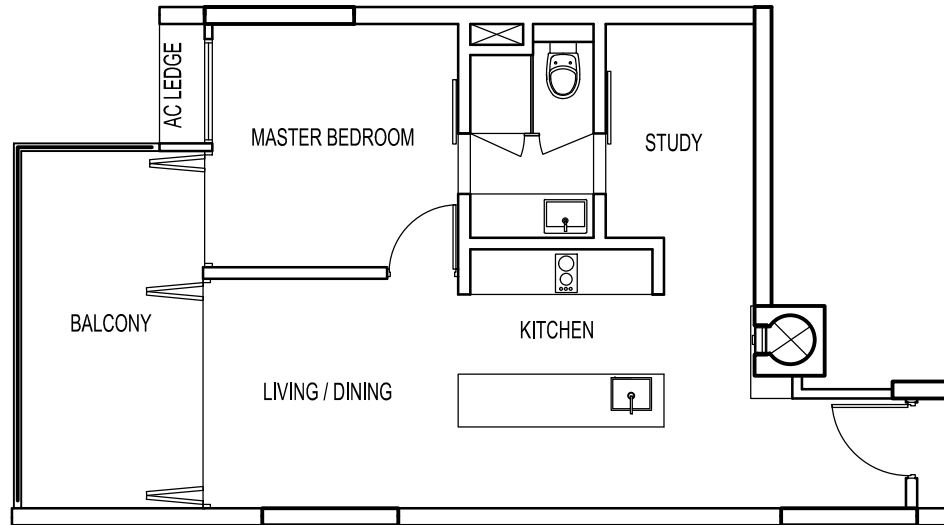
THE PLANS ARE SUBJECT TO CHANGE AS MAY
BE APPROVED BY THE RELEVANT
AUTHORITIES



KEY PLAN
THIS KEY PLAN IS NOT TO SCALE

TYPE BC1 (b2)

THE PLANS ARE SUBJECT TO CHANGE AS MAY
BE APPROVED BY THE RELEVANT
AUTHORITIES



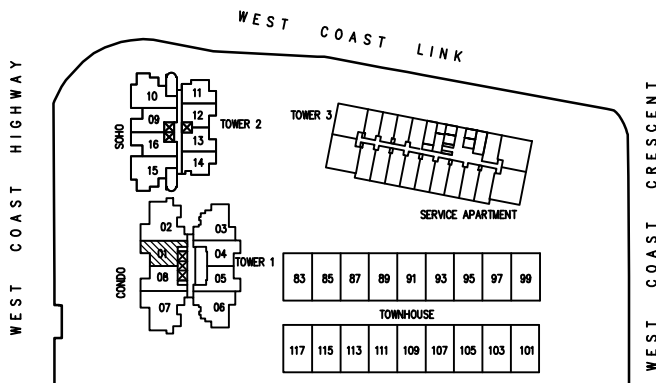
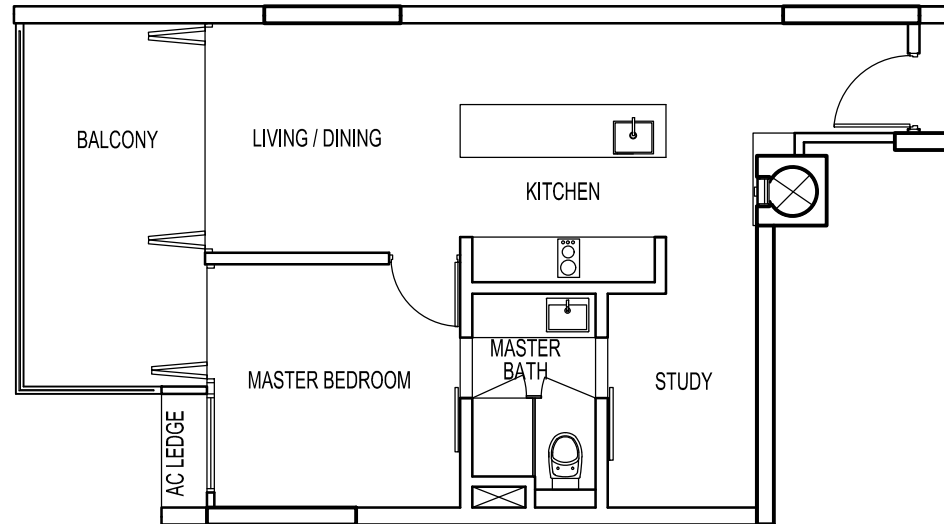
KEY PLAN
THIS KEY PLAN IS NOT TO SCALE



SCALE 1:100

TYPE BC1 (b2)

THE PLANS ARE SUBJECT TO CHANGE AS MAY BE APPROVED BY THE RELEVANT AUTHORITIES



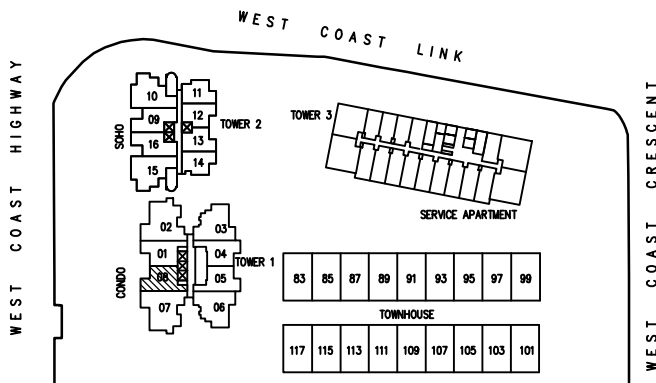
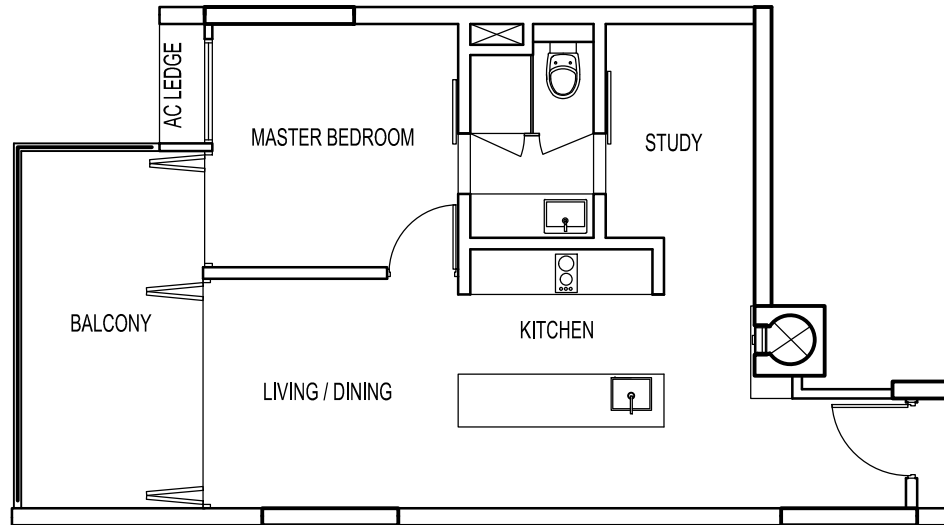
SCALE 1:100



KEY PLAN
THIS KEY PLAN IS NOT TO SCALE

TYPE BC1 (b2)

THE PLANS ARE SUBJECT TO CHANGE AS MAY
BE APPROVED BY THE RELEVANT
AUTHORITIES



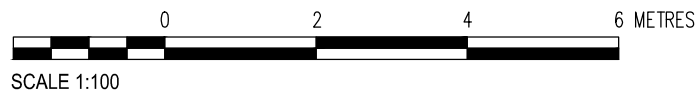
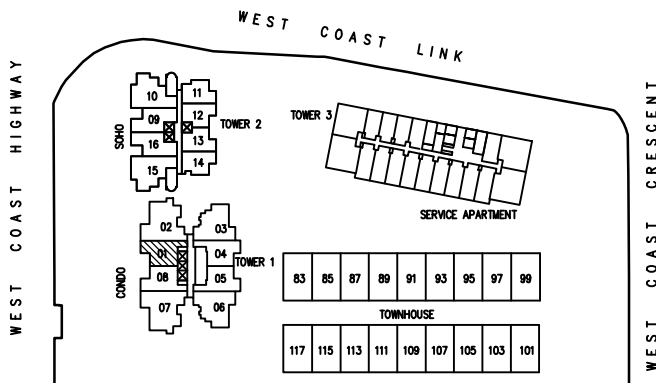
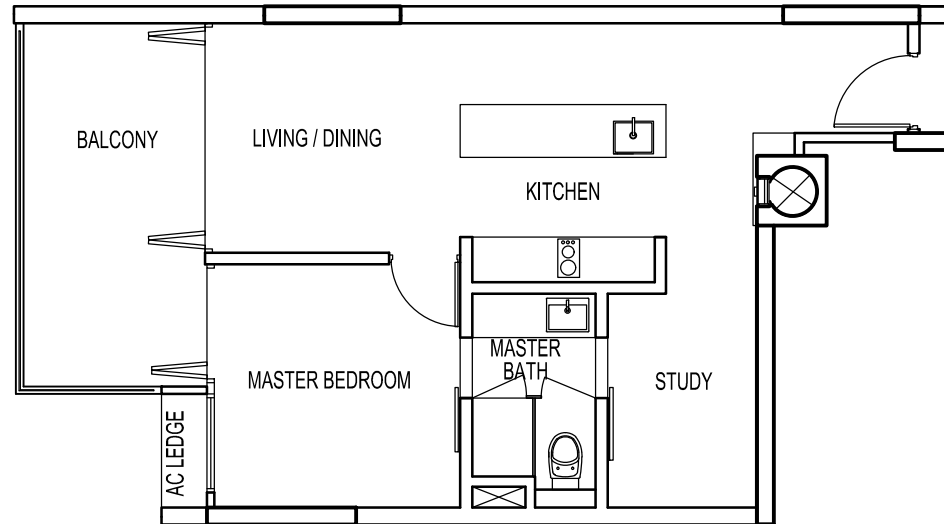
KEY PLAN
THIS KEY PLAN IS NOT TO SCALE



SCALE 1:100

TYPE BC1 (b2)

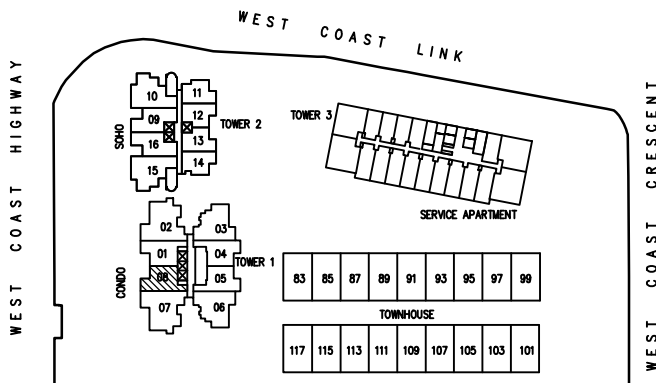
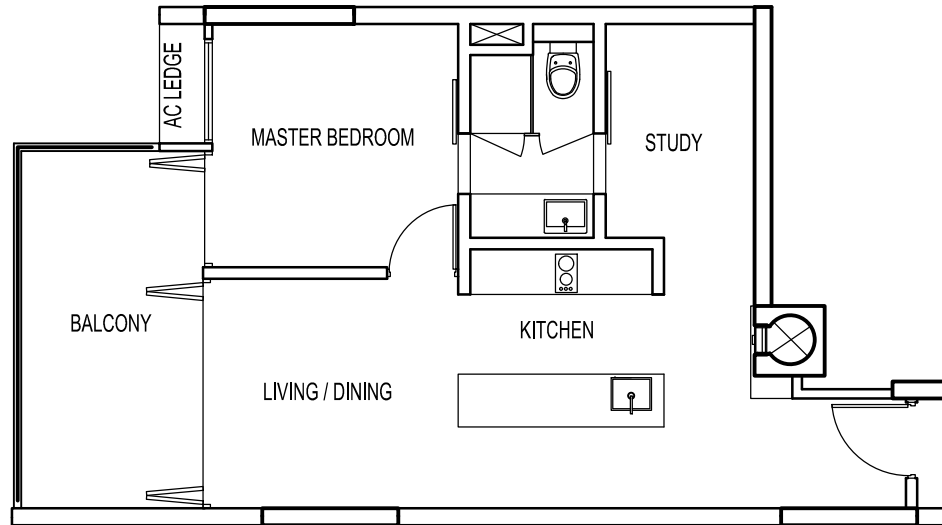
THE PLANS ARE SUBJECT TO CHANGE AS MAY
BE APPROVED BY THE RELEVANT
AUTHORITIES



KEY PLAN
THIS KEY PLAN IS NOT TO SCALE

TYPE BC1 (b2)

THE PLANS ARE SUBJECT TO CHANGE AS MAY
BE APPROVED BY THE RELEVANT
AUTHORITIES



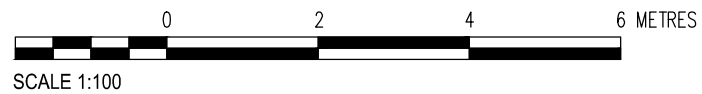
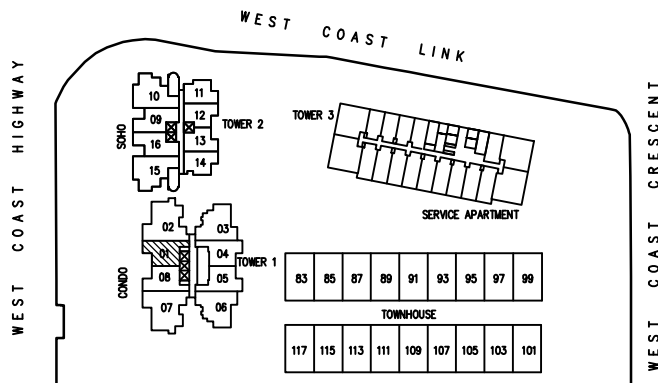
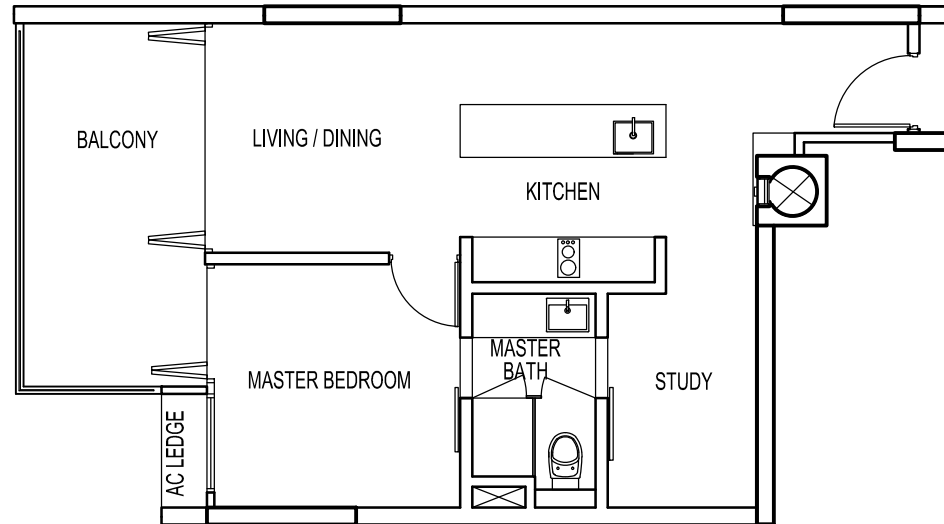
KEY PLAN
THIS KEY PLAN IS NOT TO SCALE



SCALE 1:100

TYPE BC1 (b2)

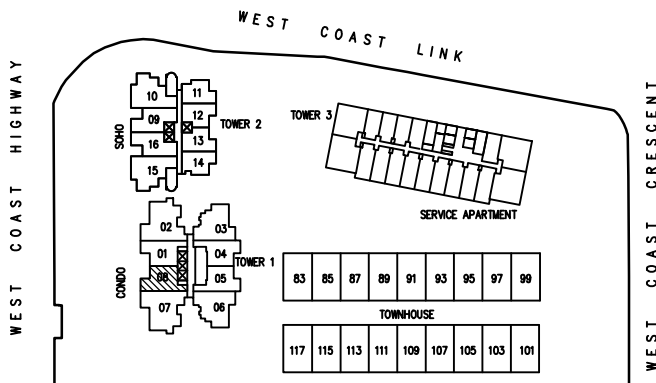
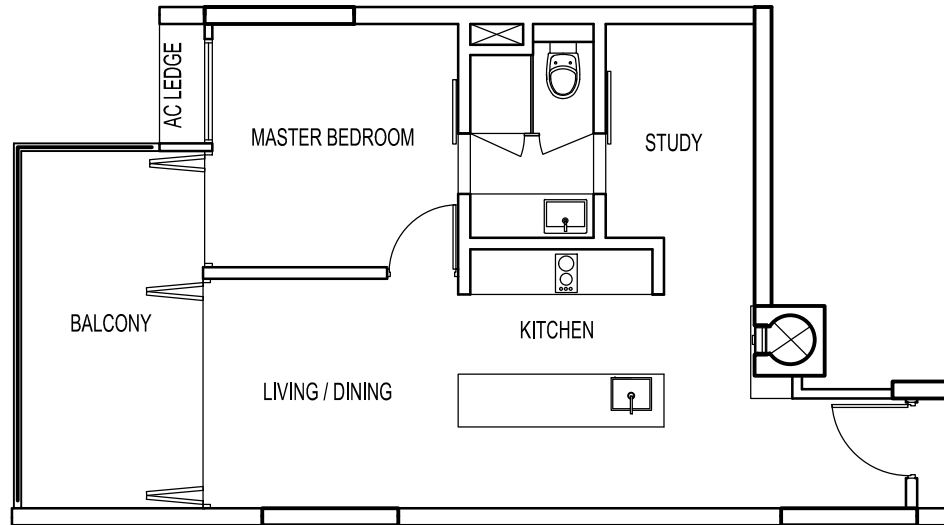
THE PLANS ARE SUBJECT TO CHANGE AS MAY BE APPROVED BY THE RELEVANT AUTHORITIES



KEY PLAN
THIS KEY PLAN IS NOT TO SCALE

TYPE BC1 (b2)

THE PLANS ARE SUBJECT TO CHANGE AS MAY
BE APPROVED BY THE RELEVANT
AUTHORITIES




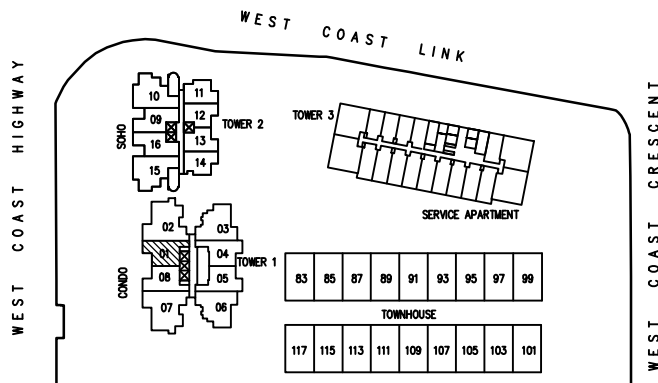
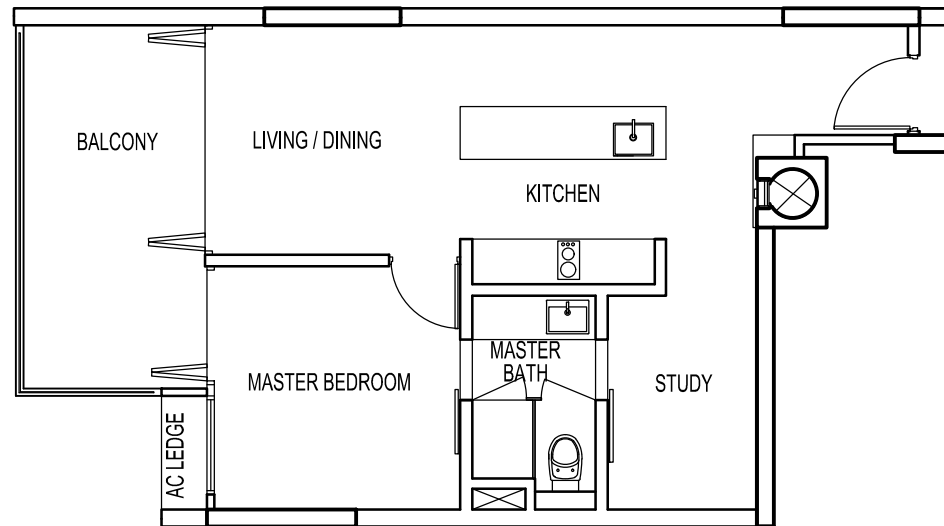
KEY PLAN
THIS KEY PLAN IS NOT TO SCALE



SCALE 1:100

TYPE BC1 (b2)

THE PLANS ARE SUBJECT TO CHANGE AS MAY BE APPROVED BY THE RELEVANT AUTHORITIES



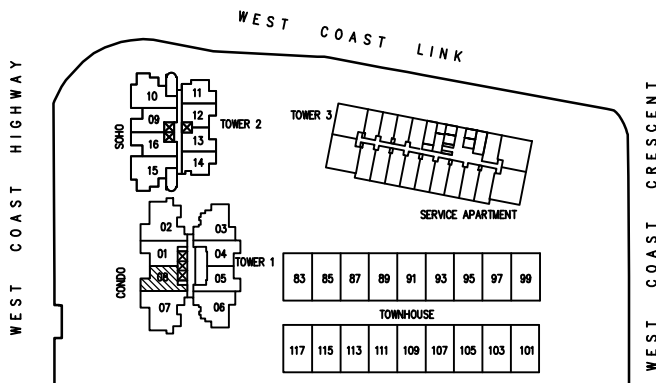
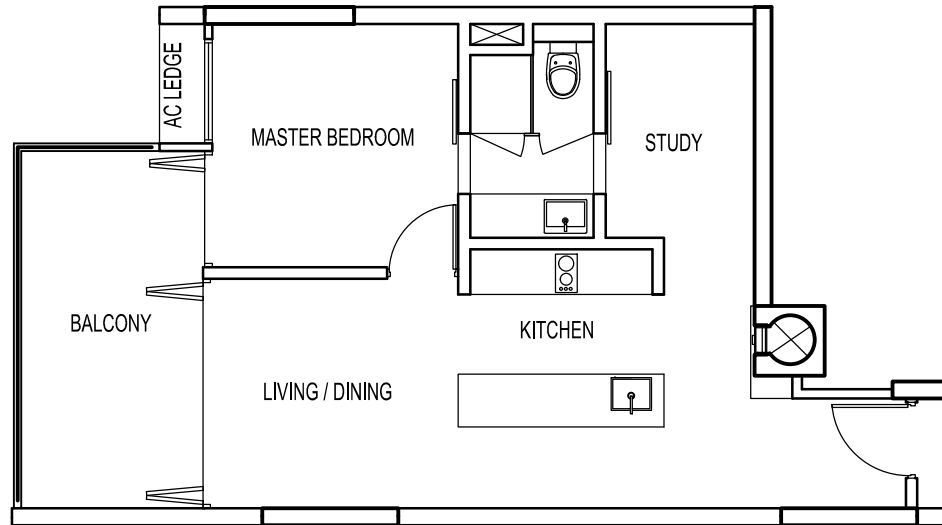
SCALE 1:100



KEY PLAN
THIS KEY PLAN IS NOT TO SCALE

TYPE BC1 (b2)

THE PLANS ARE SUBJECT TO CHANGE AS MAY
BE APPROVED BY THE RELEVANT
AUTHORITIES



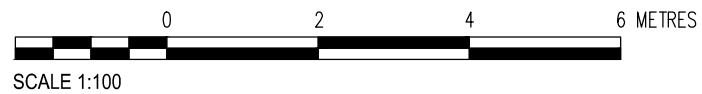
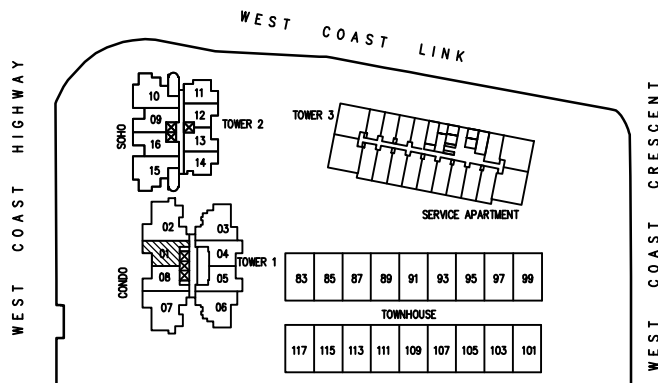
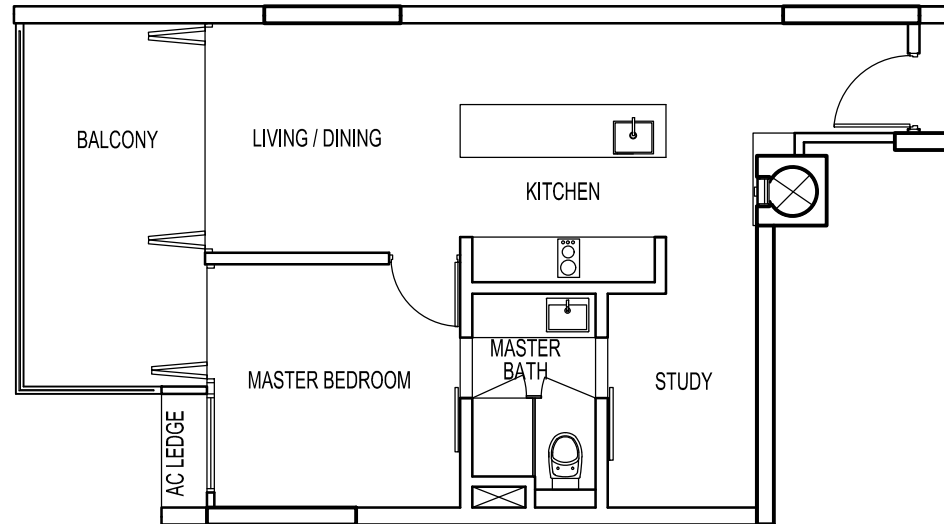
SCALE 1:100



KEY PLAN
THIS KEY PLAN IS NOT TO SCALE

TYPE BC1 (b2)

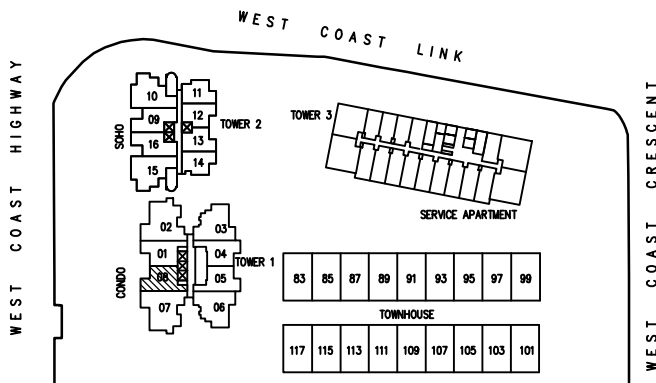
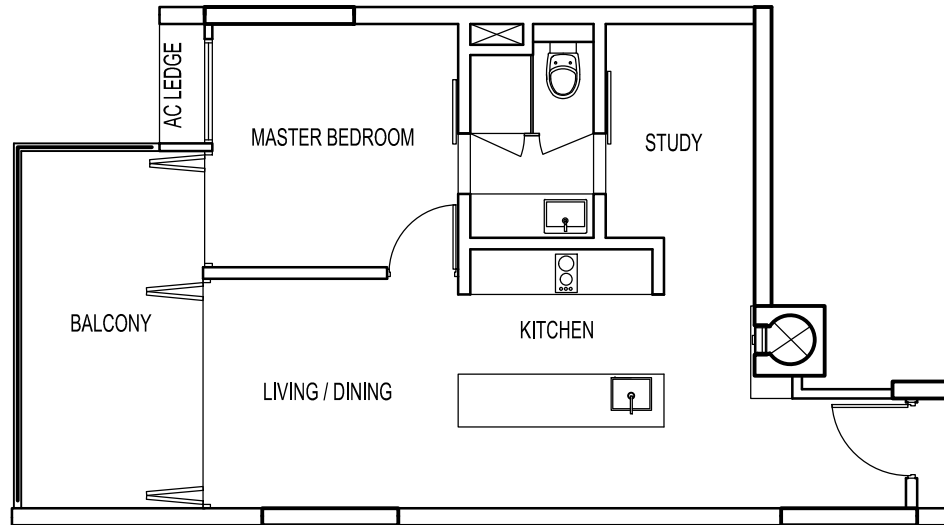
THE PLANS ARE SUBJECT TO CHANGE AS MAY
BE APPROVED BY THE RELEVANT
AUTHORITIES



KEY PLAN
THIS KEY PLAN IS NOT TO SCALE

TYPE BC1 (b2)

THE PLANS ARE SUBJECT TO CHANGE AS MAY
BE APPROVED BY THE RELEVANT
AUTHORITIES



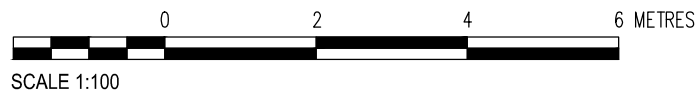
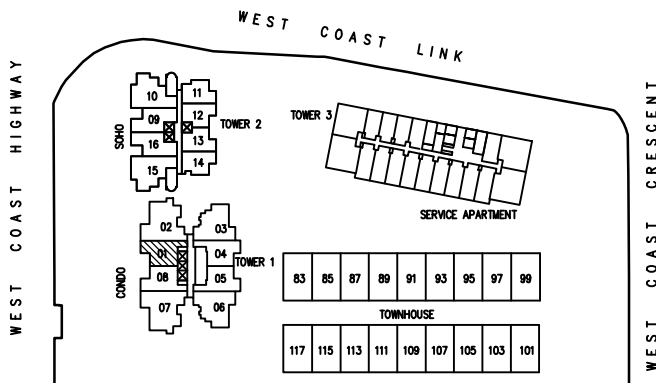
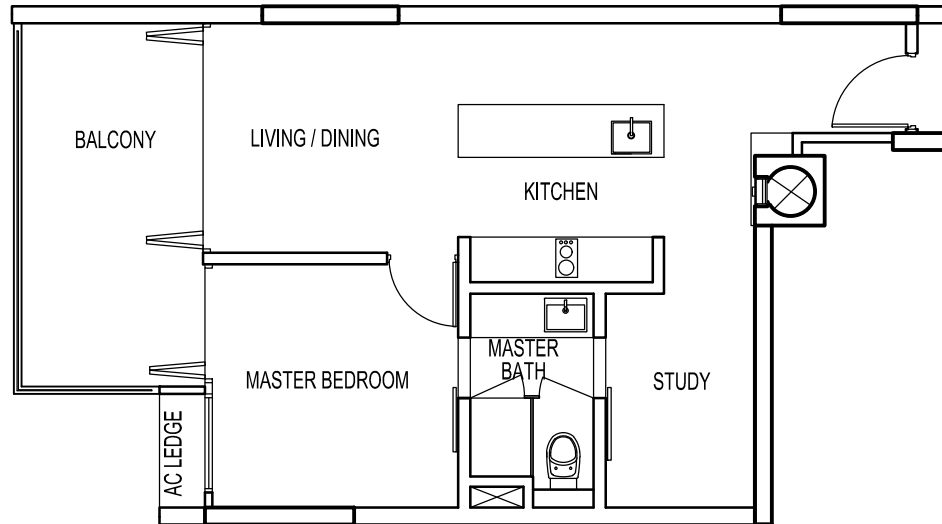
KEY PLAN
THIS KEY PLAN IS NOT TO SCALE



SCALE 1:100

TYPE BC1 (b2)

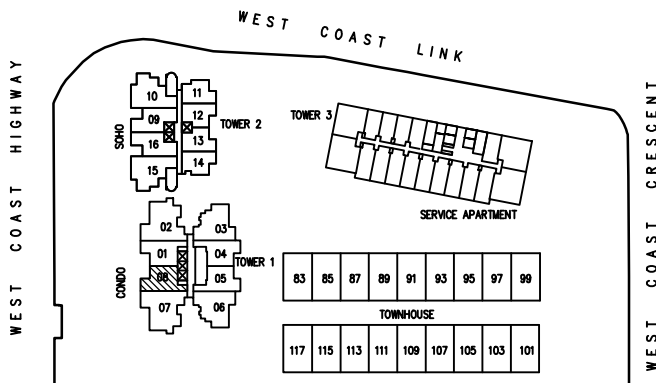
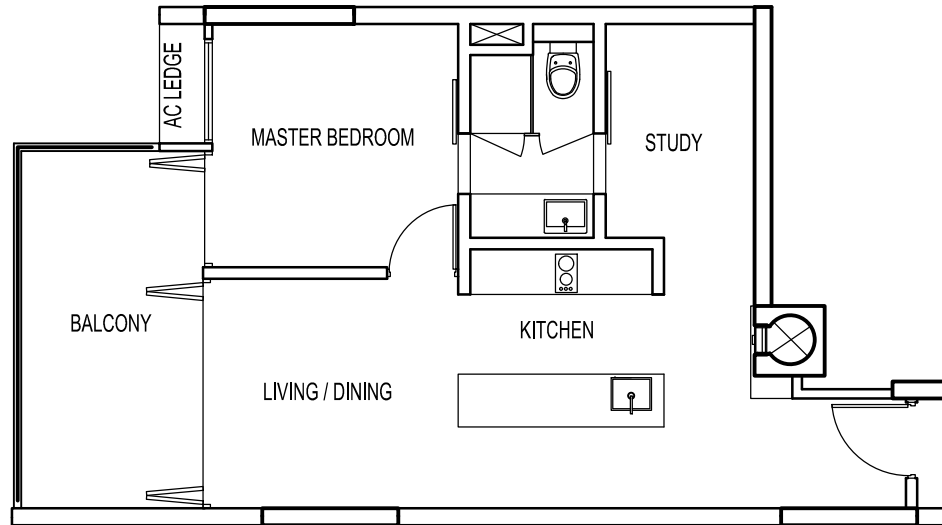
THE PLANS ARE SUBJECT TO CHANGE AS MAY BE APPROVED BY THE RELEVANT AUTHORITIES



KEY PLAN
THIS KEY PLAN IS NOT TO SCALE

TYPE BC1 (b2)

THE PLANS ARE SUBJECT TO CHANGE AS MAY
BE APPROVED BY THE RELEVANT
AUTHORITIES



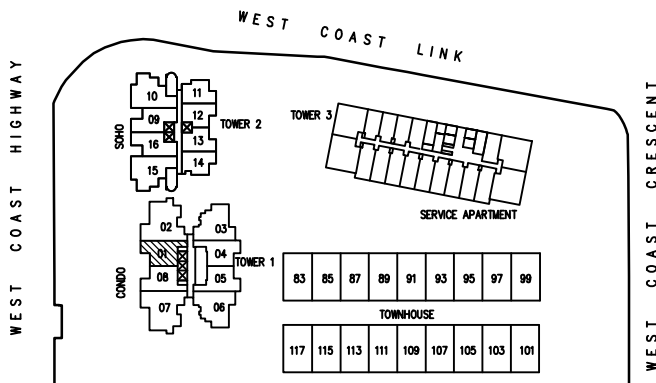
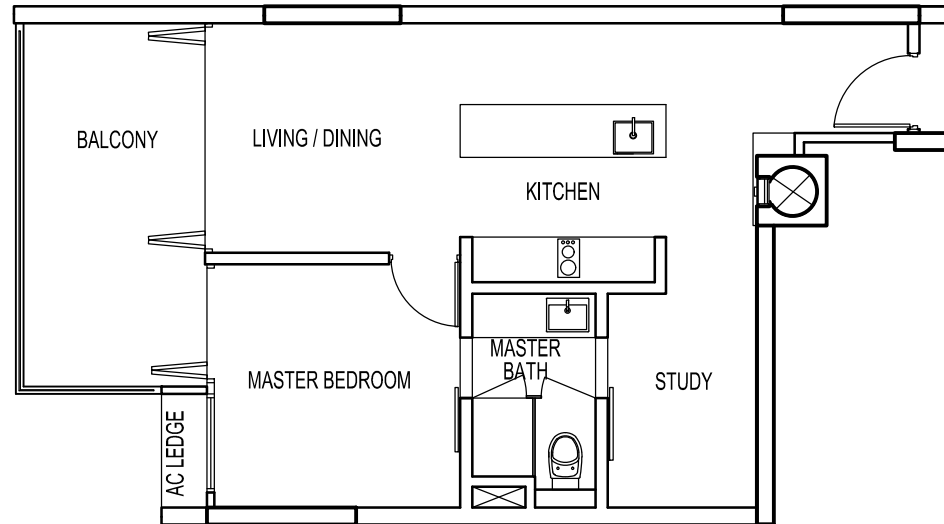
KEY PLAN
THIS KEY PLAN IS NOT TO SCALE



SCALE 1:100

TYPE BC1 (b2)

THE PLANS ARE SUBJECT TO CHANGE AS MAY BE APPROVED BY THE RELEVANT AUTHORITIES



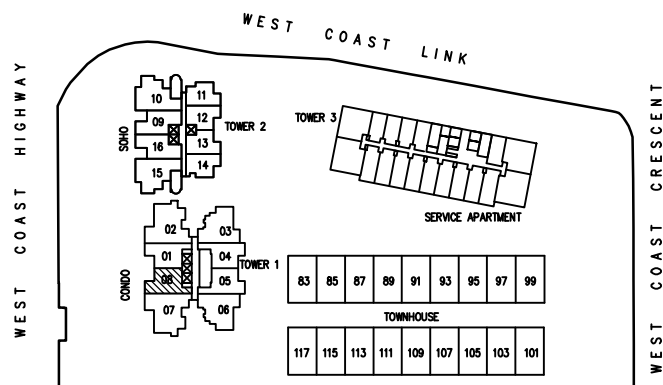
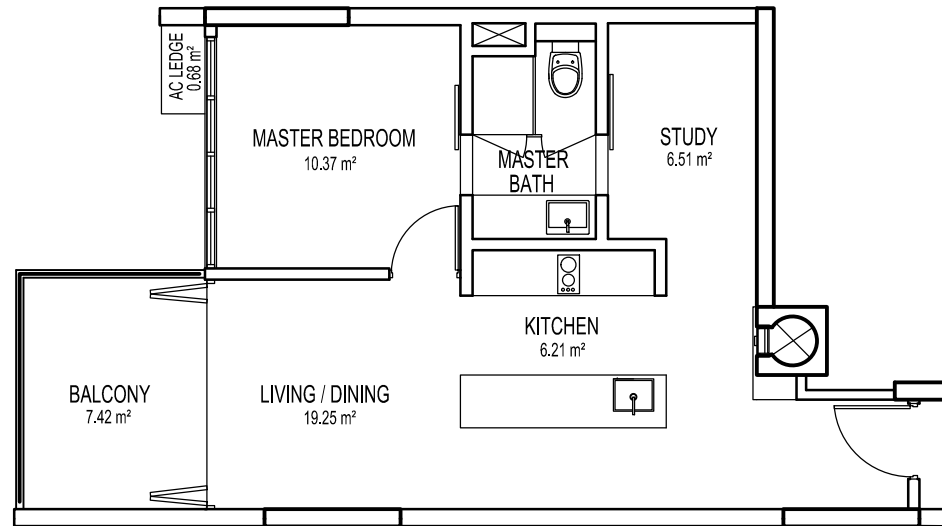
SCALE 1:100



KEY PLAN
THIS KEY PLAN IS NOT TO SCALE

TYPE BC1 (b1)

THE ABOVE PLANS ARE SUBJECT TO CHANGE
AS MAY BE APPROVED BY THE RELEVANT
AUTHORITIES



SCALE 1:100

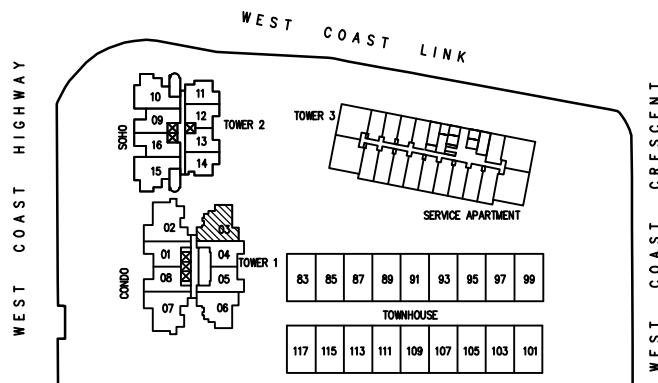
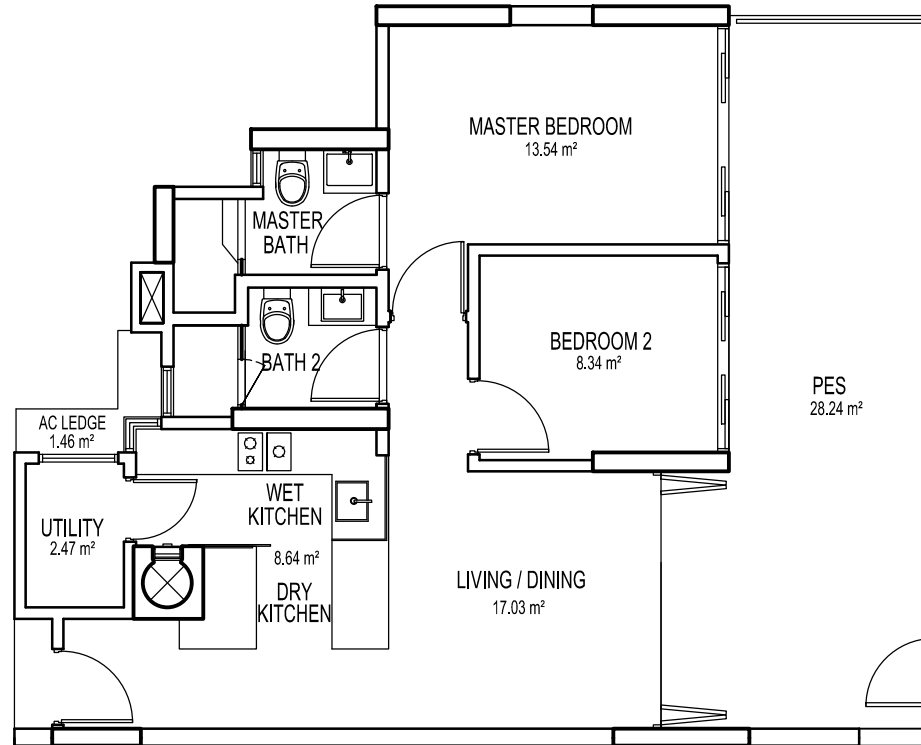


KEY PLAN

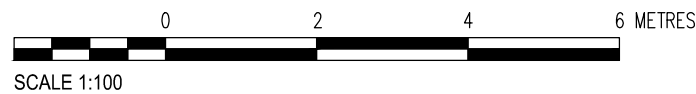
THIS KEY PLAN IS NOT TO SCALE

TYPE B2 (p1)

THE ABOVE PLANS ARE SUBJECT TO CHANGE
AS MAY BE APPROVED BY THE RELEVANT
AUTHORITIES

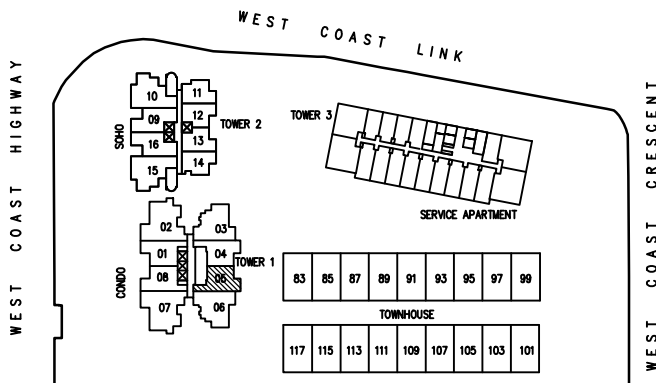
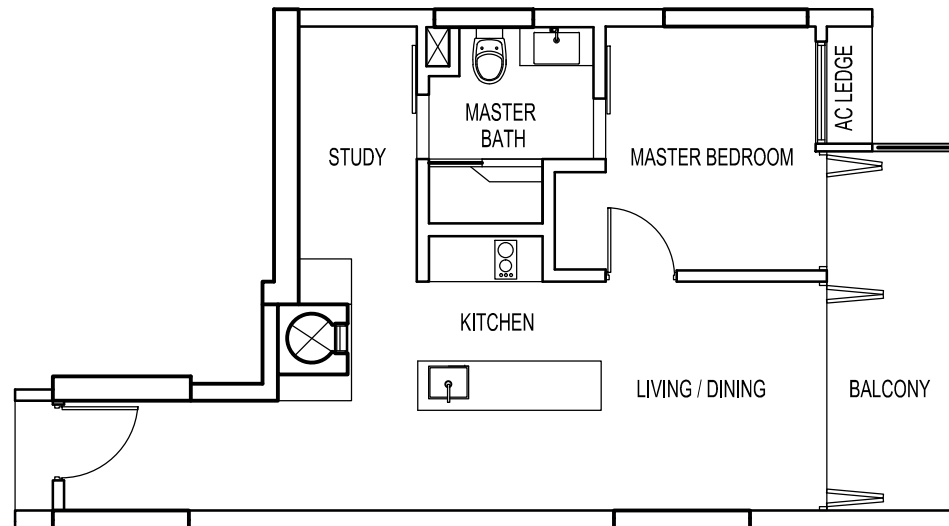


KEY PLAN
THIS KEY PLAN IS NOT TO SCALE



TYPE BC2 (b2)

THE PLANS ARE SUBJECT TO CHANGE AS MAY
BE APPROVED BY THE RELEVANT
AUTHORITIES



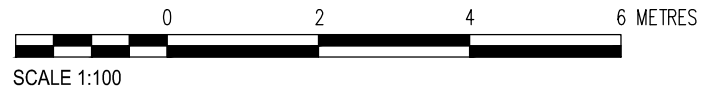
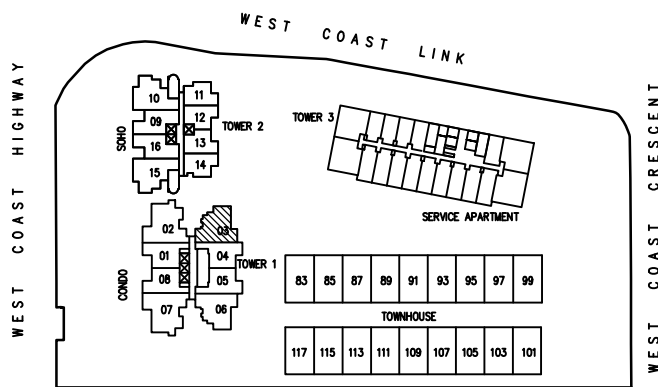
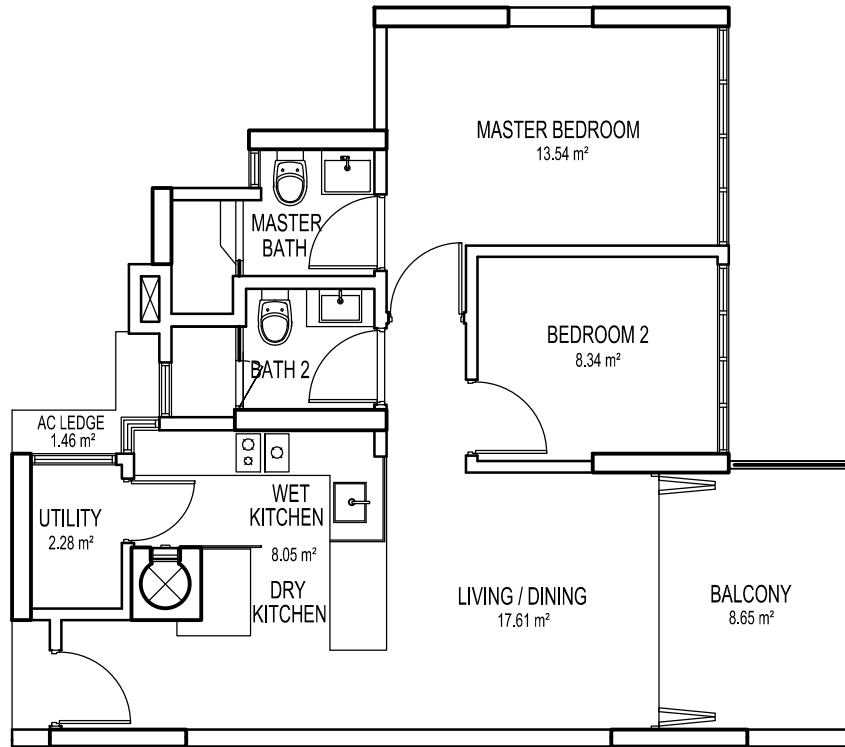
SCALE 1:100



KEY PLAN
THIS KEY PLAN IS NOT TO SCALE

TYPE B2 (b1)

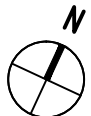
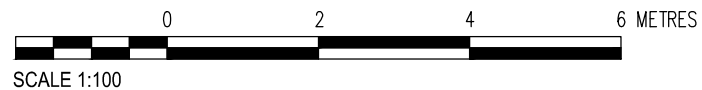
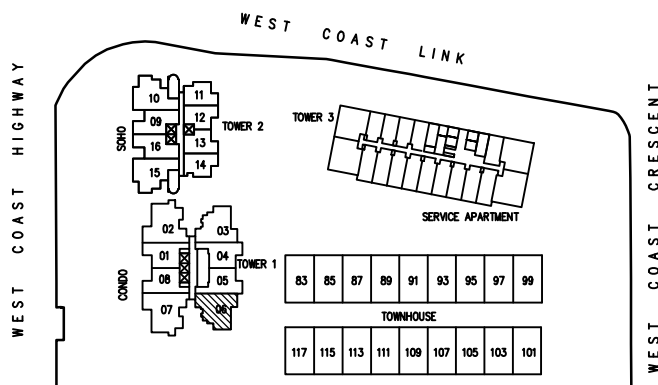
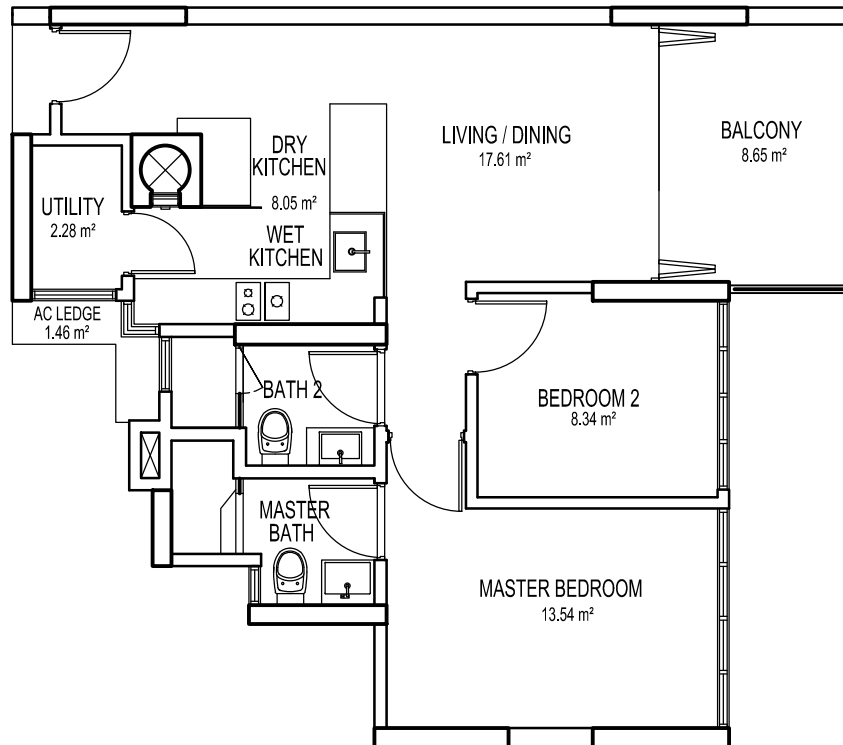
THE ABOVE PLANS ARE SUBJECT TO CHANGE
AS MAY BE APPROVED BY THE RELEVANT
AUTHORITIES



KEY PLAN
THIS KEY PLAN IS NOT TO SCALE

TYPE B2 (b1)

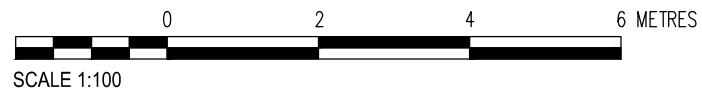
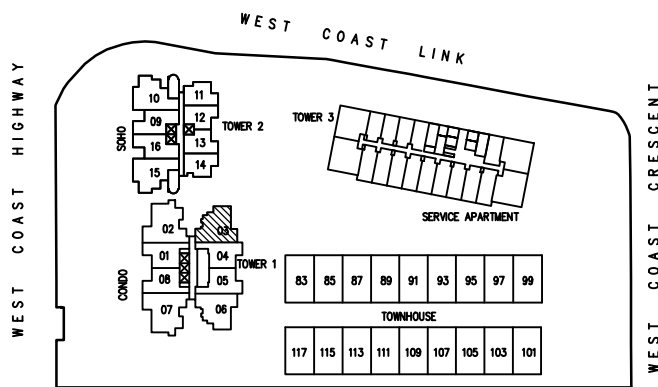
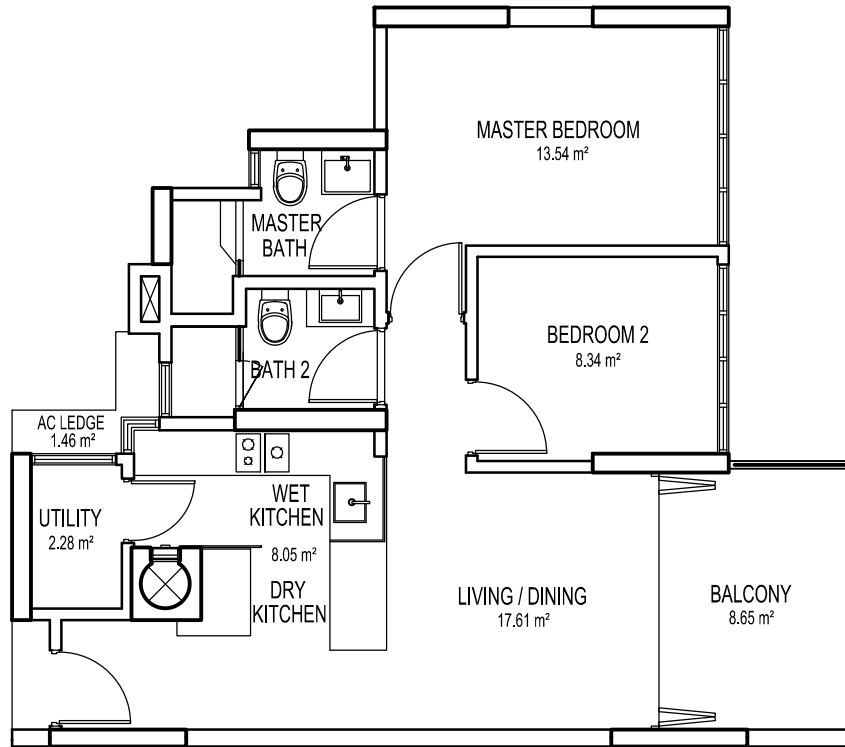
THE ABOVE PLANS ARE SUBJECT TO CHANGE
AS MAY BE APPROVED BY THE RELEVANT
AUTHORITIES



KEY PLAN
THIS KEY PLAN IS NOT TO SCALE

TYPE B2 (b1)

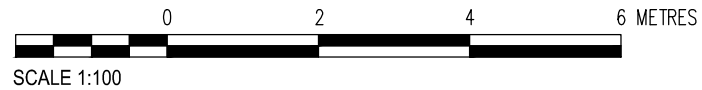
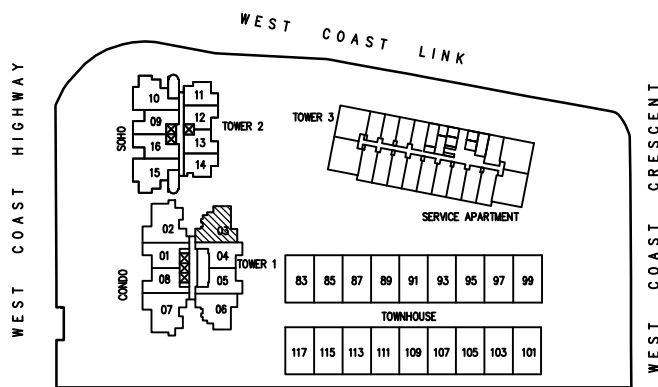
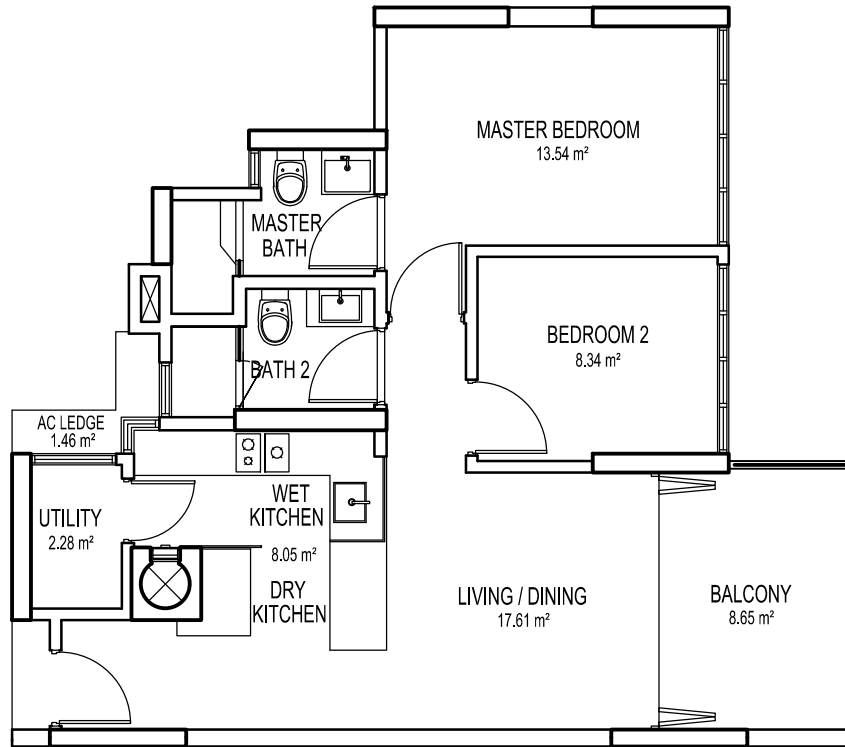
THE ABOVE PLANS ARE SUBJECT TO CHANGE
AS MAY BE APPROVED BY THE RELEVANT
AUTHORITIES



KEY PLAN
THIS KEY PLAN IS NOT TO SCALE

TYPE B2 (b1)

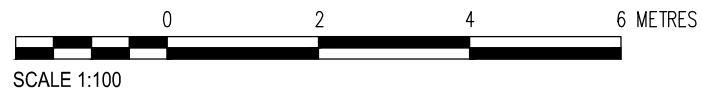
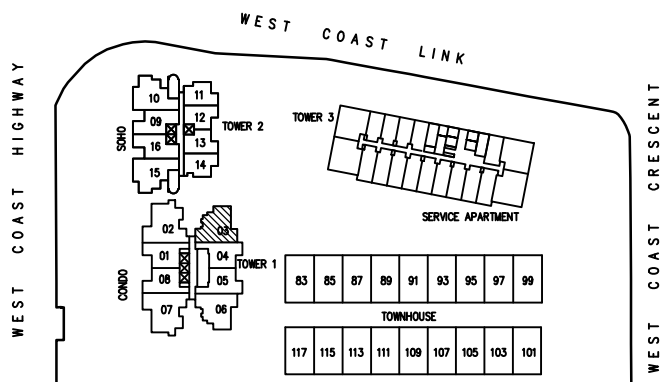
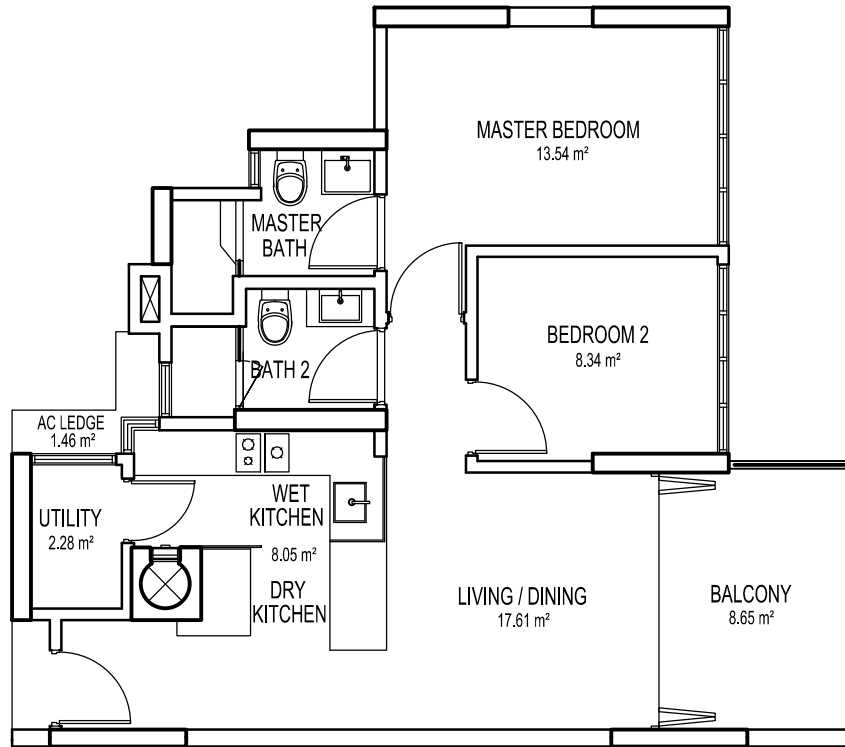
THE ABOVE PLANS ARE SUBJECT TO CHANGE
AS MAY BE APPROVED BY THE RELEVANT
AUTHORITIES



KEY PLAN
THIS KEY PLAN IS NOT TO SCALE

TYPE B2 (b1)

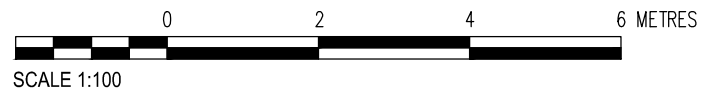
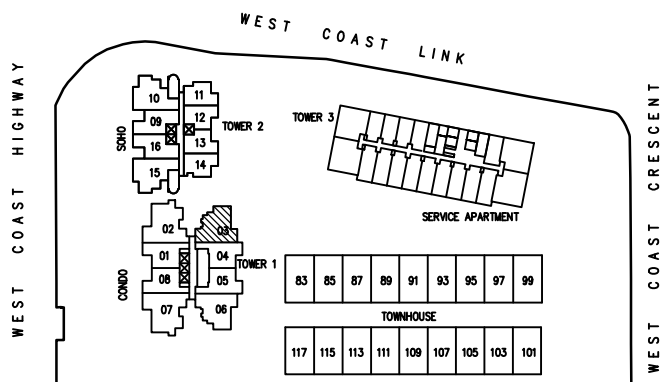
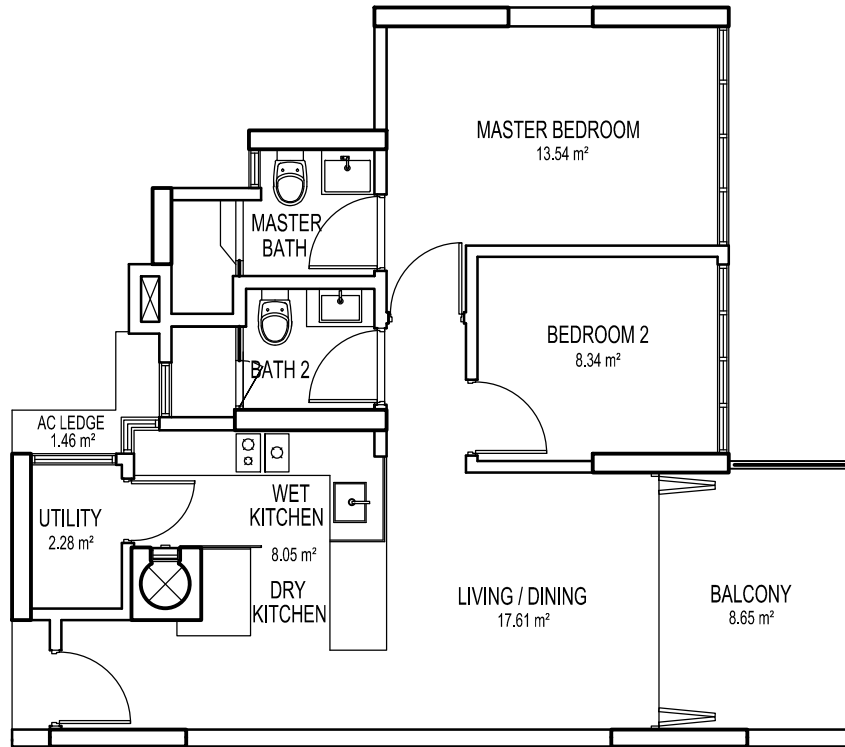
THE ABOVE PLANS ARE SUBJECT TO CHANGE
AS MAY BE APPROVED BY THE RELEVANT
AUTHORITIES



KEY PLAN
THIS KEY PLAN IS NOT TO SCALE

TYPE B2 (b1)

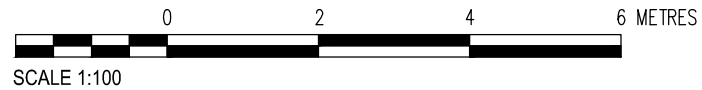
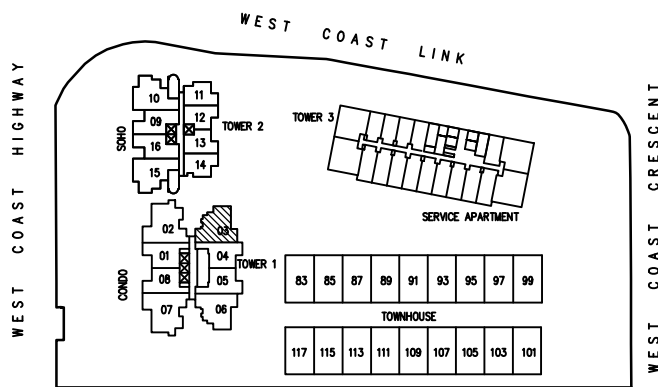
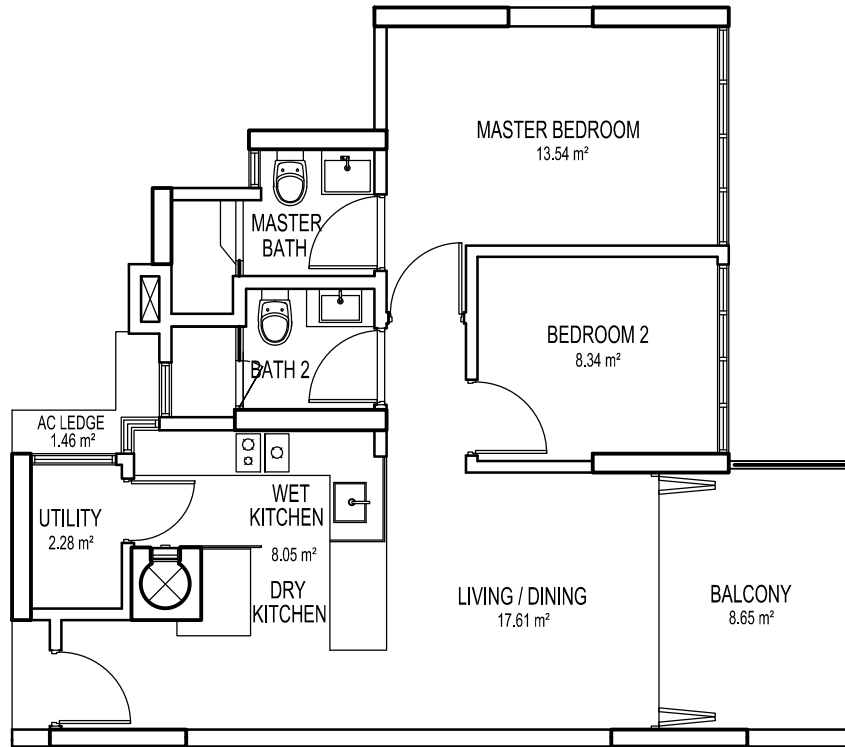
THE ABOVE PLANS ARE SUBJECT TO CHANGE
AS MAY BE APPROVED BY THE RELEVANT
AUTHORITIES



KEY PLAN
THIS KEY PLAN IS NOT TO SCALE

TYPE B2 (b1)

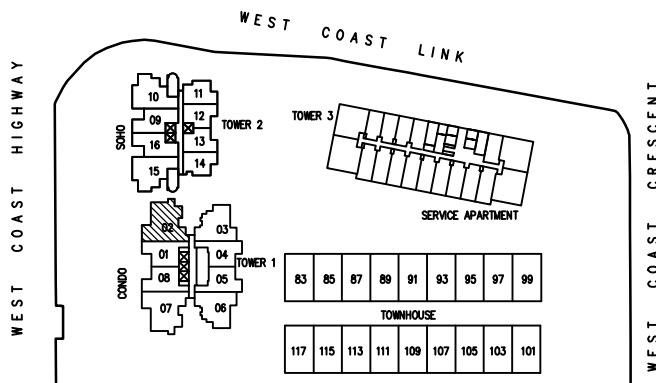
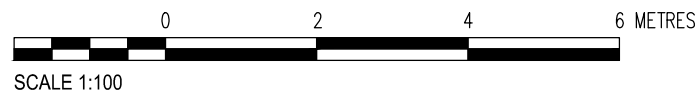
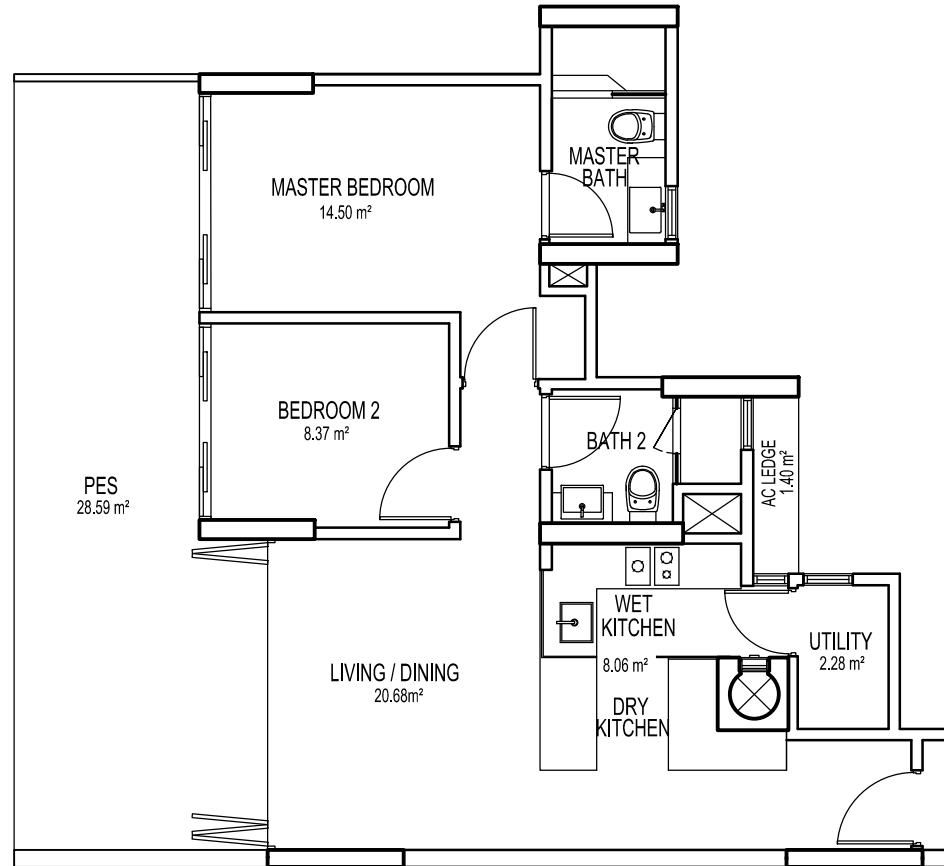
THE ABOVE PLANS ARE SUBJECT TO CHANGE
AS MAY BE APPROVED BY THE RELEVANT
AUTHORITIES



KEY PLAN
THIS KEY PLAN IS NOT TO SCALE

TYPE B1 (p1)


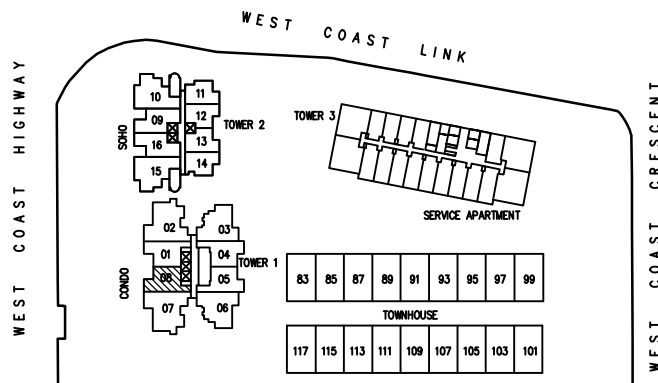
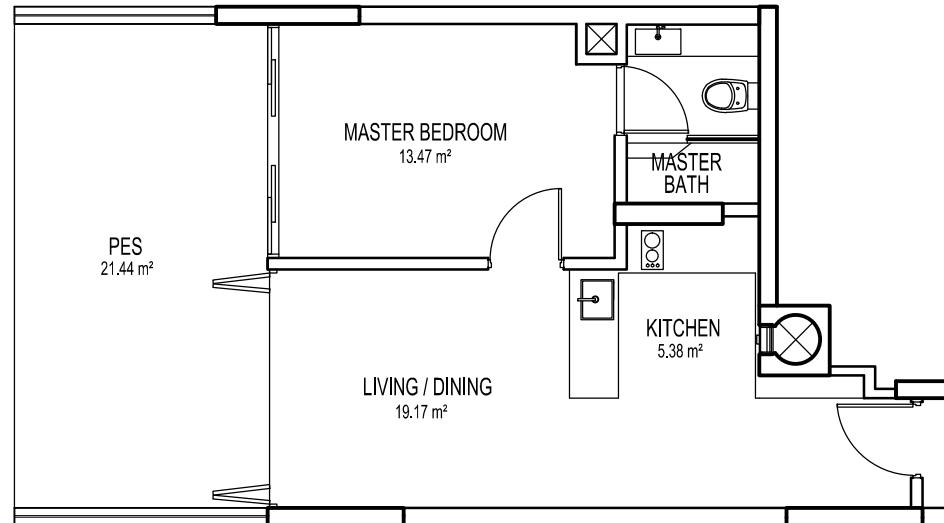
THE ABOVE PLANS ARE SUBJECT TO CHANGE
AS MAY BE APPROVED BY THE RELEVANT
AUTHORITIES



KEY PLAN
THIS KEY PLAN IS NOT TO SCALE

TYPE A1 (p1)

THE ABOVE PLANS ARE SUBJECT TO CHANGE
AS MAY BE APPROVED BY THE RELEVANT
AUTHORITIES



SCALE 1:100



KEY PLAN
THIS KEY PLAN IS NOT TO SCALE